



LEGEND

| | |
|------------------------|--------|
| Garysburg Alternatives | |
| Jackson Alternatives | |
| Faisons Alternatives | |
| Conway Alternatives | |
| Alternative Segment | E1, G4 |


 NORTH CAROLINA DEPARTMENT
 OF TRANSPORTATION
 DIVISION OF HIGHWAYS
 PROJECT DEVELOPMENT AND
 ENVIRONMENTAL ANALYSIS BRANCH

VICINITY MAP
WIDENING OF US 158
FROM THE I-95/NC 46 INTERCHANGE
WEST OF GARYSBURG TO THE
MURFREESBORO BYPASS
 NORTHAMPTON COUNTY
 TIP PROJECT R-2582 & R-2584


 N

County: Northampton

| | |
|------------------------|----------------------------|
| Div: 1 | TIP# R-2582 & R-2584 |
| WBS: 34472.1.1 | |
| Date: FEBRUARY 2008 | |

FIGURES
1



| Legend | |
|------------|-----------------------------|
| | New Location Bypass |
| | New Location Bypasses |
| | Widen Existing Roads |
| A1, B1 | Garysburg Northern Bypass |
| A1, B2, B3 | Garysburg Southern Bypass1 |
| A1, B2, B4 | Garysburg Southern Bypass 2 |



NORTH CAROLINA DEPARTMENT
OF TRANSPORTATION
DIVISION OF HIGHWAYS
PROJECT DEVELOPMENT AND
ENVIRONMENTAL ANALYSIS BRANCH

GARYSBURG ALTERNATIVES
NORTHAMPTON COUNTY
TIP PROJECT R-2582/R-2584



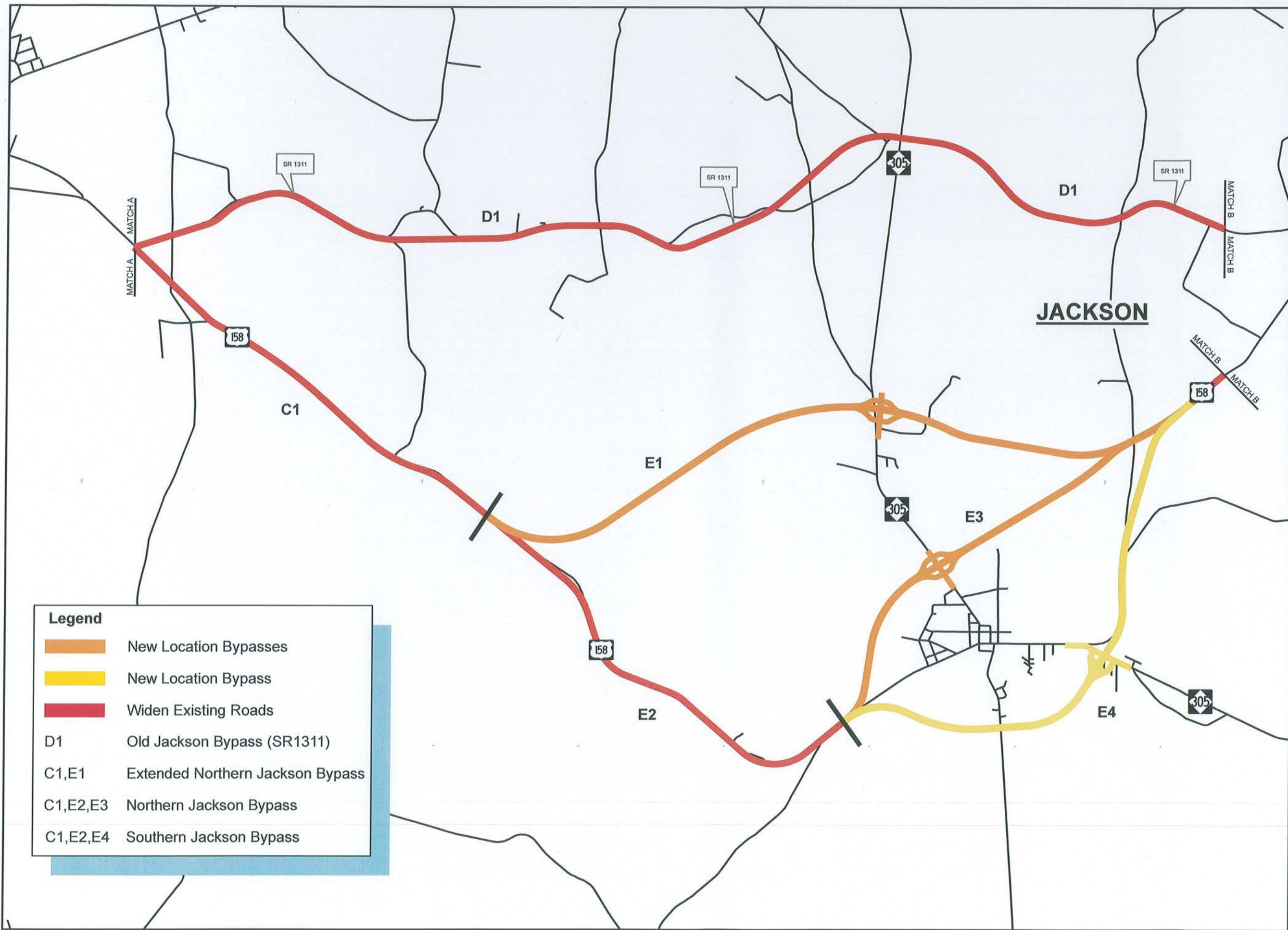
County:
NORTHAMPTON

| | |
|-----------|-------------------|
| Div: 1 | TIP# R-2582/84 |
|-----------|-------------------|

WBS:
34472.1.1

Date:
MARCH 2008

**Figure
1A**



| Legend | |
|----------|----------------------------------|
| | New Location Bypasses |
| | New Location Bypass |
| | Widen Existing Roads |
| D1 | Old Jackson Bypass (SR1311) |
| C1,E1 | Extended Northern Jackson Bypass |
| C1,E2,E3 | Northern Jackson Bypass |
| C1,E2,E4 | Southern Jackson Bypass |



NORTH CAROLINA DEPARTMENT
OF TRANSPORTATION
DIVISION OF HIGHWAYS
PROJECT DEVELOPMENT AND
ENVIRONMENTAL ANALYSIS BRANCH

JACKSON ALTERNATIVES
NORTHAMPTON COUNTY
TIP PROJECT R-2582/R-2584



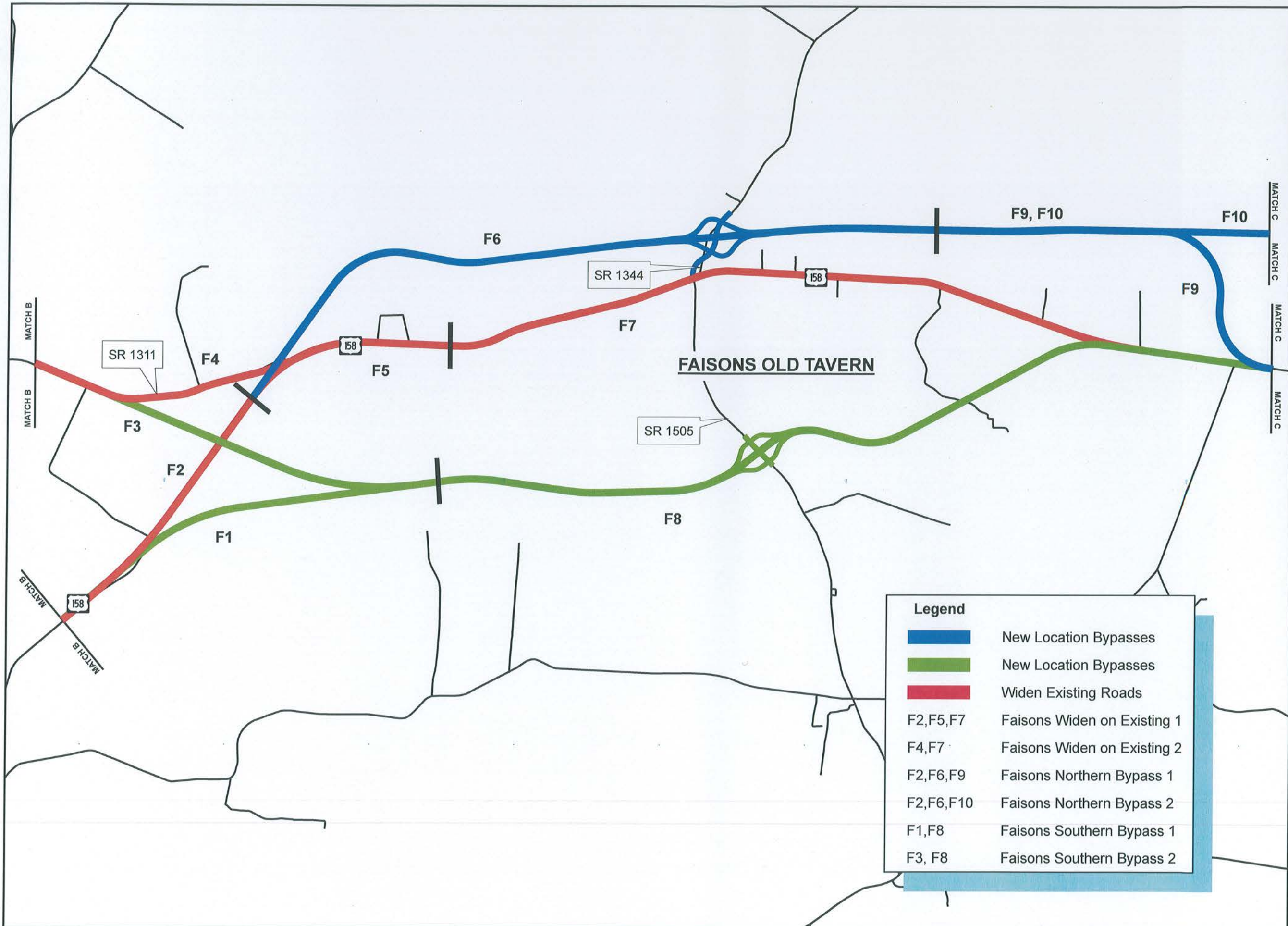
County:
NORTHAMPTON

| | |
|-----------|-------------------|
| Div: 1 | TIP# R-2582/84 |
|-----------|-------------------|

WBS:
34472.1.1

Date:
MARCH 2008

**Figure
1B**



NORTH CAROLINA DEPARTMENT
OF TRANSPORTATION
DIVISION OF HIGHWAYS
PROJECT DEVELOPMENT AND
ENVIRONMENTAL ANALYSIS BRANCH

**FAISONS OLD TAVERN
ALTERNATIVES**
NORTHAMPTON COUNTY
TIP PROJECT R-2582/R-2584



County:
NORTHAMPTON

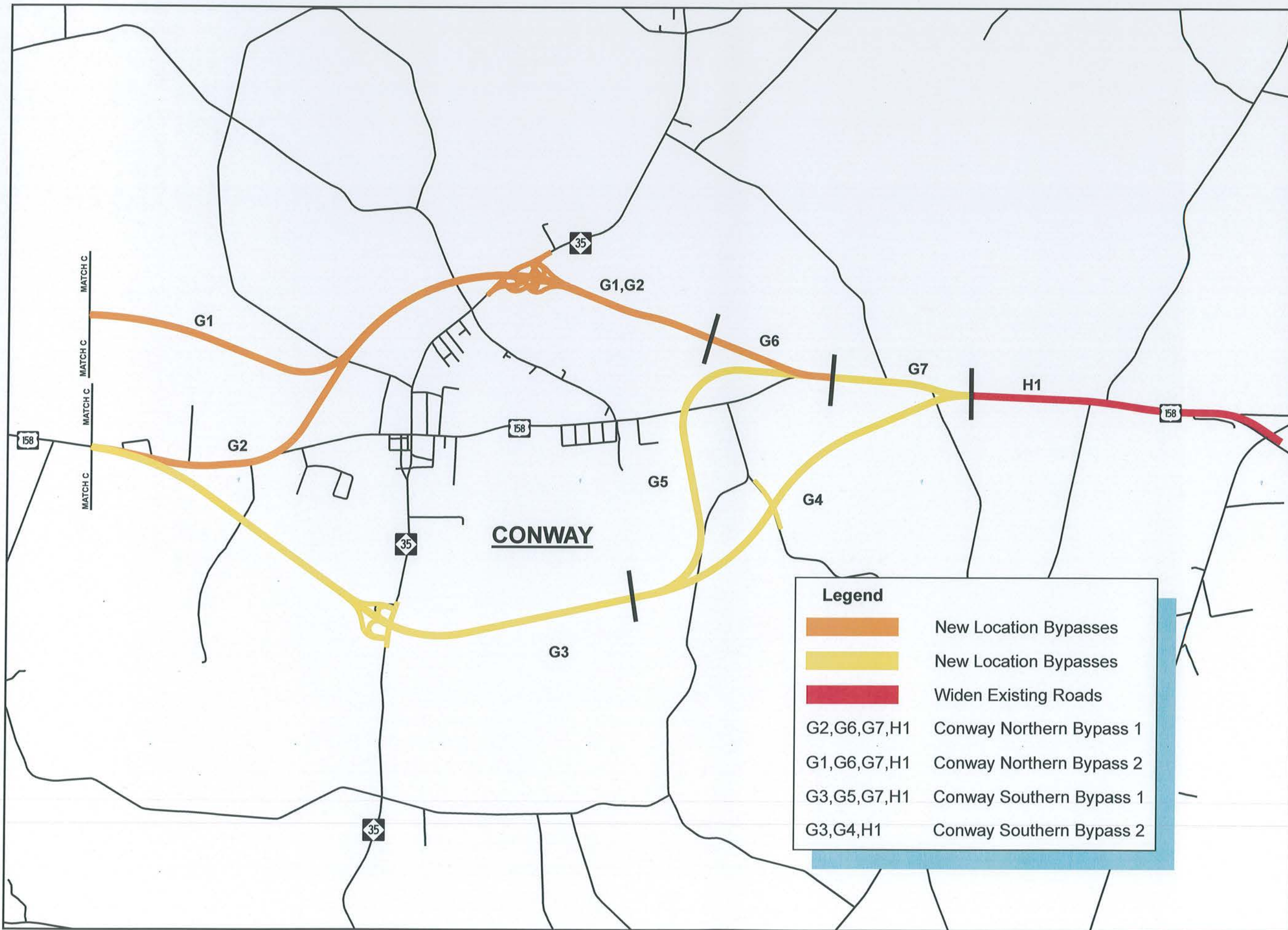
Div: 1 TIP# R-2582/84

WBS:
34472.1.1

Date:
MARCH 2008

**Figure
1C**

| Legend | |
|-----------|-----------------------------|
| | New Location Bypasses |
| | New Location Bypasses |
| | Widen Existing Roads |
| F2,F5,F7 | Faisons Widen on Existing 1 |
| F4,F7 | Faisons Widen on Existing 2 |
| F2,F6,F9 | Faisons Northern Bypass 1 |
| F2,F6,F10 | Faisons Northern Bypass 2 |
| F1,F8 | Faisons Southern Bypass 1 |
| F3, F8 | Faisons Southern Bypass 2 |



| Legend | |
|-------------|--------------------------|
| | New Location Bypasses |
| | New Location Bypasses |
| | Widen Existing Roads |
| G2,G6,G7,H1 | Conway Northern Bypass 1 |
| G1,G6,G7,H1 | Conway Northern Bypass 2 |
| G3,G5,G7,H1 | Conway Southern Bypass 1 |
| G3,G4,H1 | Conway Southern Bypass 2 |



NORTH CAROLINA DEPARTMENT
OF TRANSPORTATION
DIVISION OF HIGHWAYS
PROJECT DEVELOPMENT AND
ENVIRONMENTAL ANALYSIS BRANCH

CONWAY ALTERNATIVES
NORTHAMPTON COUNTY
TIP PROJECT R-2582/R-2584



County:
NORTHAMPTON

Div: 1 TIP# R-2582/84

WBS:
34472.1.1

Date:
MARCH 2008

**Figure
1D**