PUBLIC MEETING MAP

PROJECT 39049.1.1 (U-4405)
F. A. PROJECT STPDA-0401 (230)

CUMBERLAND COUNTY

US 401 (RAEFORD RD.)
FROM WEST OF HAMPTON OAKS DRIVE
TO EAST OF FAIRWAY DRIVE IN FAYETTEVILLE
ROLL 1 OF 3

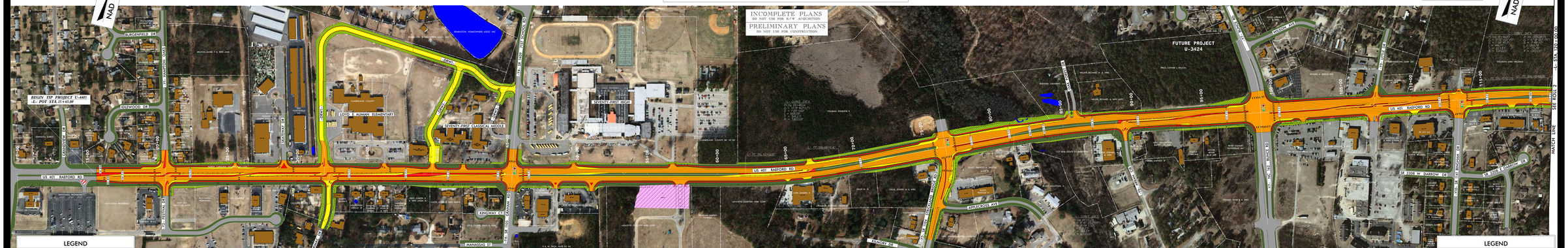

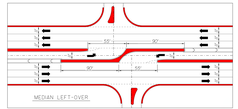

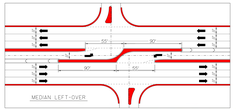

LEGEND

- BUILDINGS
- EXISTING RIGHT OF WAY
- PROPOSED RIGHT OF WAY
- PROPOSED EASEMENTS (DRAINAGE, CONSTRUCTION, UTILITY)
- EXISTING ROADWAY
- EXISTING ROADWAY TO BE REMOVED
- EXISTING ROADWAY TO BE RESURFACED
- PROPOSED ROADWAY
- PROPOSED STRUCTURES, ISLAND, CURB AND GUTTER
- EXISTING STRUCTURES, ISLAND, CURB AND GUTTER TO BE RETAINED
- LAKES, RIVER, STREAMS AND PONDS
- CEMETERIES
- PRESENT ADT / FUTURE ADT
- PROPERTY LINES
- EXISTING TRAFFIC SIGNAL

200' 100' 0 100' 200'
SCALE

DESIGN DATA
Functional Class. = Principal Arterial
Design Speed = 55 mph
Posted Speed = 55 mph

ORTHOPHOTO DATA
Flight Mission = 2002 (World Mapping Service)
Flight Date = 2002

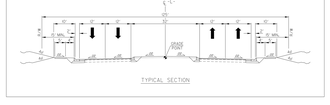

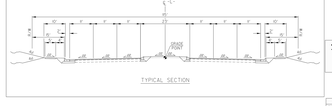

LEGEND

- BUILDINGS
- EXISTING RIGHT OF WAY
- PROPOSED RIGHT OF WAY
- PROPOSED EASEMENTS (DRAINAGE, CONSTRUCTION, UTILITY)
- EXISTING ROADWAY
- EXISTING ROADWAY TO BE REMOVED
- EXISTING ROADWAY TO BE RESURFACED
- PROPOSED ROADWAY
- PROPOSED STRUCTURES, ISLAND, CURB AND GUTTER
- EXISTING STRUCTURES, ISLAND, CURB AND GUTTER TO BE RETAINED
- LAKES, RIVER, STREAMS AND PONDS
- CEMETERIES
- PRESENT ADT / FUTURE ADT
- PROPERTY LINES
- EXISTING TRAFFIC SIGNAL

200' 100' 0 100' 200'
SCALE

DESIGN DATA
Functional Class. = Principal Arterial
Design Speed = 55 mph
Posted Speed = 55 mph

ORTHOPHOTO DATA
Flight Mission = 2002 (World Mapping Service)
Flight Date = 2002

PLOTTED BY JOY CRAVEN, WBS: 39049.1.1 (U-4405) CUMBERLAND COUNTY
PLOTTED ON: 2/2/2006 2:00 PM
FILE NAME: C:\PROJECT\39049.1.1\MAP\39049.1.1_PM_MAP_ROLL1.DGN