





































2018 MOORE COUNTY CTP HIGHWAY PROPOSALS

Proposal ID	Name	Section	Description / Comment	Proposed Cross Section	CTP	Type	Area
1	US 1 Synchronized Street	Roseland Road (SR 1112) - Old US 1	Project addresses a current and future congestion issue. Solution agreed-to as part of US 1 Focus Area. Funded TIP Project (U-5815), with construction scheduled for FY 2020	4 Lane Divided (short term) Synchronized Street, 6 Lane Divided Synchronized Street (long term)	Boulevard Needs Improvement	 	Aberdeen Southern Pines
2	US 1 (Pinebluff)	US 1 Alt (south of SR 1133) to Richmond County line	Add median to address safety and operational concerns and creates a consistent divided cross section on US 1 throughout the county.	4 Lane Divided Boulevard	Boulevard Needs Improvement		Pinebluff
3	Western Connector	NC 211 - US 1	Multilane divided facility, part on new location and part using existing roads, connecting NC 211 west of Pinehurst to US 1 south of Aberdeen. Project provides relief to congested corridors on NC 5, NC 211, and US 15-501 by providing an alternate route. Project was discussed as part of Western Connector Focus Area discussions. Project was scored in STI Prioritization 4.0. Could be segmented when funded.	4 Lane Divided Expressway / Boulevard	Boulevard Needs Improvement, Expressway Recommended	  	County Pinehurst Aberdeen Foxfire
4	US 15-501 and Pinehurst Traffic Circle Improvements	Page Road (SR 1208) - Voit Gilmore Lane (SR 1905), including traffic circle	Improvements to traffic circle, approaches, and intersections. Project scored in STI Prioritization 4.0 and included in draft funding list. U-5976 (draft)	4 Lane Divided Boulevard	Boulevard Needs Improvement		County Pinehurst Southern Pines
5	US 15/501 Synchronized Street	US 1 - Brucewood Road	4 lane synchronized street, TIP Project (U-5814) with construction in FY 2020	4 Lane Divided Synchronized Street	Boulevard Needs Improvement		Aberdeen County Pinehurst Southern Pines
6	US 15/501	Page Road (SR 1208) - Carthage	Address current and future congestion. Scored in STI Prioritization 4.0	4 Lane Divided Boulevard	Boulevard Needs Improvement		Carthage County Pinehurst
7	US 15/501	Voit Gilmore Road (SR 1905) - Brucewood Road	Address current and future congestion. Fills short gap between projects U-5814 and U-5976. Includes intersection improvements with Morganton.	4 Lane Divided Boulevard	Boulevard Needs Improvement		County Pinehurst Southern Pines
8	US 15/501	US 1 - Hoke County	Address future congestion. Scored in STI Prioritization 4.0.	4 Lane Divided Boulevard	Boulevard Needs Improvement		Aberdeen County
9	NC 5 Moderization	US1 - Pinehurst Limits	Add turn lanes and shoulders for congestion. Funded TIP Project (U-5756) with tentative schedule for FY 2025.	2-3 lanes	Major Thoroughfare Needs Improvement		Aberdeen County Pinehurst











2018 MOORE COUNTY CTP HIGHWAY PROPOSALS

Proposal ID	Name	Section	Description / Comment	Proposed Cross Section	CTP	Type	Area
10	NC 24/27 Widening	Carthage Byway - Montgomery County	Improve access to Mega Park. Scored in STI Prioritization 4.0. Economic Development.	4 Lane Divided Boulevard	Boulevard Needs Improvement		Robbins Carthage County
11	NC 24/27 Widening (Monroe Street)	Carthage Circle - US 15/501	3 lane section with curb/gutter and bike/ped improvements. Funded TIP (U-3628) with construction in FY 2023.	3 lanes	Major Thoroughfare Needs Improvement	  	Carthage
12	NC 73 Realignment	At NC 211	Two lane relocation of NC 73 to eliminate offset intersections. Funded TIP (R-2807) with construction in FY 2020.	2 lanes	Major Thoroughfare Recommended		County
13	NC 211 Widening	NC 73 -Holly Grove School Road (SR 1241)	Funded TIP Project (R-5726) scheduled for FY 2020.	4 Lane Divided Boulevard	Boulevard Needs Improvement		County
14	NC 211 Widening	Holly Grove School Road (SR 1241) - Montgomery County	Would complete gap in multilane section between funded project R-5726 and existing US 220 freeway. Project was scored in STI Prioritization 4.0.	4 Lane Divided Boulevard	Boulevard Needs Improvement		Candor County
15	NC 211 Widening	US 15/501 - Hoke County	Address current and future capacity issue. Funded TIP Project (R-5709), with construction for FY 2025. Includes realignment of Indiana Avenue to Carolina Road.	4 Lane Divided Boulevard	Boulevard Needs Improvement		Aberdeen County
16	NC 690 Moderization	US 1 - Cumberland County	Add turn lanes where needed, straighten some curves, intersection improvements. TIP Project R-5824.	2 lanes	Major Thoroughfare Needs Improvement		County Vass
17	Airport Road Widening	NC 2 - NC 22	Construct 4 lane divided boulevard	4 Lane Divided Boulevard	Boulevard Needs Improvement		County Pinehurst
18	Carthage Byway	NC 22/24/27 - NC 24/27	Two lane facility on new location to remove through traffic from downtown Carthage, possibly built on a four-lane right-of-way. Focus area agreement.	2 lanes	Major Thoroughfare Recommended		Carthage County
19	NC 2 (Midland Road) Improvements	Traffic Circle - US 1	Various improvements including median, turn lane, intersection/interchange improvements, and address safety and operational issues. Improvements to US 1 interchange funded in TIP as W-5708B	4 Lane Divided Boulevard	Boulevard Needs Improvement		County Pinehurst Southern Pines
19A	NC 2 (Midland Road) Improvements	US 1 - Clark Street (SR 2032)	Road Diet, one lane each direction (divided) plus bike lanes	2 lanes with bike lanes	Boulevard Needs Improvement	  	Southern Pines


2018 MOORE COUNTY CTP HIGHWAY PROPOSALS

Proposal ID	Name	Section	Description / Comment	Proposed Cross Section	CTP	Type	Area
20	Western Connector Extension	US 1 - US 15/501 @ Pee Dee Road (SR 2063)	Construct 2 lane facility on new location to connect the Western Connector to NC 211 and US 15/501. Recommend reserving 4 lanes of right of way. The local preference is to build this after the Western Connector is constructed.	2 lanes	Minor Thoroughfare Recommended		Aberdeen County
21	Broad Street (SR 2035) - Poplar Street (SR 2055) Connection	Broad Street (SR 2035) - Poplar Street (SR 2055)	Connection between Broad St in Southern Pines and Poplar St in Aberdeen, to allow local traffic an alternative to US 1. Uses some existing segments of old Broad Street.	2 lanes	Minor Thoroughfare Recommended		Aberdeen Southern Pines
22	US 15/501	Carthage - Lee County Line	Improve to four lane divided boulevard	4 Lane Divided Boulevard	Boulevard Needs Improvement		Carthage County
23	NC 5	Pinehurst Section	Intersection/turn lane Improvements	Intersections	Major Thoroughfare Needs Improvement		Pinehurst
24	Pee Dee Road (SR 2063)	At sharp curve	Straighten sharp curve to improve safety for increased traffic. Will be needed after construction of Western Connector and Extension.	2 lanes	Minor Thoroughfare Recommended		Aberdeen County
25	Carolina Road (SR 1214) - Quewhiffle Road (SR 2103/1235) Connection	Carolina Road (SR 1214) to Quewhiffle Road (SR 2103/1235)	Construct 2 lane facility. This recommendation is a potential emergency access that was identified through fire-rescue authorities, and will be beneficial to Hoke County. Hoke County just adopted a CTP, with NC Board of Transportation adoption on June 29. To add this recommendation to the CTP, Hoke County will need to amend their plan.	2 lanes	Minor Thoroughfare Recommended		Hoke County County
26	McCaskill Road Realignment (SR 1838)	At 15/501	Realign with NC 73	2 lanes	Minor Thoroughfare Recommended		County
27	NC 22	NC 2 - US 15/501	Add turn lanes where needed, modernization where needed due to development pressures.	2 lanes with turn lanes at major intersections	Major Thoroughfare Recommended		Carthage County Southern Pines Whispering Pines
28	North Moore Road (SR 1440 1470)	North Moore High School - Lakey Siding Road (SR 1479)	Add turn lanes to improve access and congestion when school is in session	3 lanes	Minor Thoroughfare Needs Improvement		Robbins County


2018 MOORE COUNTY CTP HIGHWAY PROPOSALS

Proposal ID	Name	Section	Description / Comment	Proposed Cross Section	CTP	Type	Area
29	Indiana Avenue (SR 2075)	NC 211 - Fort Bragg Road (SR 2074)	Modernization, truck traffic	2 lanes	Minor Thoroughfare Needs Improvement		Aberdeen Southern Pines County
30	Fort Bragg Road (SR 2074)	Indiana Avenue (SR 2075) - Bethesda Road (SR 2074)	Modernization, truck traffic	2 lanes	Minor Thoroughfare Needs Improvement		Aberdeen Southern Pines County
31	Bethesda Road (SR 2074)	Fort Bragg Road (SR 2074)-Saunders Boulevard (SR 2053)	Modernization, truck traffic	2 lanes	Minor Thoroughfare Needs Improvement		Aberdeen Southern Pines County
32	Saunders Boulevard (SR 2053)	Bethesda Road (SR 2074) - US 1	Modernization, truck traffic	2 lanes	Minor Thoroughfare Needs Improvement		Aberdeen Southern Pines County
33	NC 24/27	Near Cameron Elementary School	Add turn lanes to improve access and congestion when school is in session	3 lanes	Minor Thoroughfare Needs Improvement		Cameron
34	Union Church Road (SR 1805)	Grady Road (SR 1803) - Viking Drive (west) (SR 1883)	Add turn lanes to improve access and congestion when Union Pines High School is in session	3 lanes	Minor Thoroughfare Needs Improvement		County Carthage
35	NC 705	NC 24/27 - Randolph County Line	Add turn lanes where needed. Economic Development	2 lanes	Major Thoroughfare Needs Improvement		County Robbins
36	Linden Road Extension	Western Connector (proposed) - Linden Road	Construct two lane connector on new location to provide local access to the Western Connector	2 lanes	Minor Thoroughfare Recommended		County Pinehurst
37	Roseland Road Extension	US 1 - US 15/501 @ NC 211	Construct two lane connector on new location to eliminate dog-leg movement	2 lanes	Minor Thoroughfare Recommended		Aberdeen
38	US 1 Synchronized Street	NC 2 (Midland Road) - Camp Easter Road (SR 1853)	Construct synchronized street to improve safety and possible future delay in the area.	4 Lane Divided Synchronized Street	Major Thoroughfare Needs Improvement		County Southern Pines

2018 MOORE COUNTY CTP HIGHWAY PROPOSALS

Proposal ID	Name	Section	Description / Comment	Proposed Cross Section	CTP	Type	Area
39	Morganton Road Interchange	Morganton Road (SR 1205) @ US 15/501	Construct interchange	Interchange	Proposed Interchange		Pinehurst

This number is a proposal ID. It corresponds to the Highway Map and does not imply a priority order

40	Western Truck Route	NC 24/27 near Robbins to US 1 south of Pinebluff	Consider a different route other than or in addition to the Pinehurst Bypass and Western Connector to address truck traffic, may require coordination with adjoining local jurisdictions and Counties.	2 lanes	Undefined		Undefined
----	----------------------------	--	--	---------	-----------	---	-----------

Note: Proposal #40 was added at the August 29, 2018 Moore County Transportation Committee Meeting and not shown on CTP maps

Definitions / Abbreviations:

Modes =  Highway improvement,  - Bicycle improvement,  Highway & Bicycle improvements,  - Public Transportation improvement,  - Rail improvement,  - Pedestrian improvement,  - Bicycle & Pedestrian improvements,  - Safety Improvements

Cross-Sections = A6 (Freeway), Modified F1 (Expressway/Boulevard), Modified E-2 (Expressway/Boulevard), B1 (Boulevard/Major Thoroughfare Inside Town), Modified B-1 (Boulevard/Major Thoroughfare Outside Town), Modified H-1 (Minor Thoroughfare Inside Town), Modified H-2 (Minor Thoroughfare Outside Town), B-3 (Minor Thoroughfare), B-4 (Minor Thoroughfare), K (Minor Thoroughfare)

COA = Control of Access - adjacent land access is not allowed; ROW = Rights-of-way

PAB = Planning Area Boundary (PAB N = PAB North, PAB S = PAB South)

Rd = Road; St = Street; Ave = Avenue; Blvd = Boulevard; Ln = Lane (usually 12 feet wide); Div = Divided (usually with a median)

Alt = Alternate route; Co = County; CL = City limits (NCL = North CL, SCL = South CL)

Freeway = Full control of access facility (no driveways) with entrances only at interchanges

Expressway = Limited/No driveway access encouraged with entrances at intersections or interchanges

Boulevard = Limited driveways allowed but access may be restricted to right-in/right-out, major driveways may be allowed full movements