BONNER BRIDGE REPLACEMENT
PROJECT PHASE IIB

COMBINED PUBLIC HEARING MAP
(PREFERRED ALTERNATIVE)

NC 12 – RODANTHE BREACH LONG-TERM IMPROVEMENTS
(BRIDGE WITHIN EXISTING NC 12 EASEMENT ALTERNATIVE)
TIP PROJECT No. B-2500B
F.A. PROJ. NO. BRNHF 0012(56)
WBS NO. 32635.1.6
DARE COUNTY

ROLL 1 OF 1 DATE: 10-30-2013

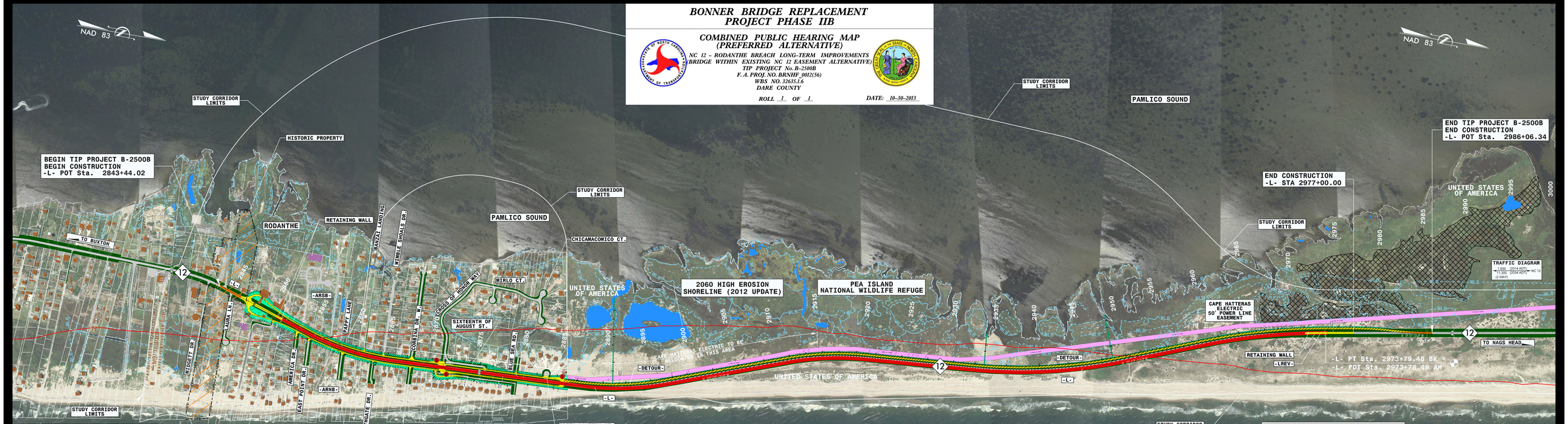

LEGEND

- BUILDINGS
- EXISTING RIGHT OF WAY
- PROPOSED RIGHT OF WAY
- ALL EASEMENTS
- EXISTING ROADWAY
- EXISTING ROADWAY TO BE REMOVED
- EXISTING ROADWAY TO BE RESURFACED
- PROPOSED ROADWAY
- TEMPORARY ROADWAY/DETOURS
- PROPOSED STRUCTURES, ISLAND, CURB AND GUTTER
- EXISTING STRUCTURES, ISLAND, CURB AND GUTTER TO BE RETAINED
- EXISTING STRUCTURES, ISLAND, CURB AND GUTTER TO BE REMOVED
- LAKES, RIVER, STREAMS AND PONDS
- UTILITY EASEMENTS
- CEMETERIES
- HISTORIC PROPERTY BOUNDARIES
- PROPERTY LINES
- PROPOSED CONTROL OF ACCESS
- MITIGATION SITE
- WETLAND LIMITS BOUNDARY
- 2060 HIGH EROSION SHORELINE

TRAFFIC DIAGRAM

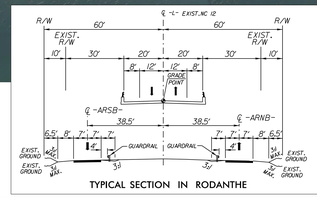

TYPICAL SECTION IN RODANTHE

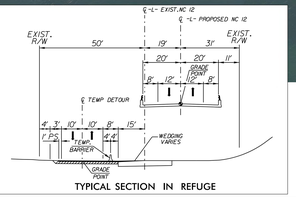

TYPICAL SECTION IN REFUGE

INCOMPLETE PLANS
DO NOT USE FOR R/W ACQUISITION

PRELIMINARY PLANS
DO NOT USE FOR CONSTRUCTION

LEGEND

- BUILDINGS
- EXISTING RIGHT OF WAY
- PROPOSED RIGHT OF WAY
- ALL EASEMENTS
- EXISTING ROADWAY
- EXISTING ROADWAY TO BE REMOVED
- EXISTING ROADWAY TO BE RESURFACED
- PROPOSED ROADWAY
- TEMPORARY ROADWAY/DETOURS
- PROPOSED STRUCTURES, ISLAND, CURB AND GUTTER
- EXISTING STRUCTURES, ISLAND, CURB AND GUTTER TO BE RETAINED
- EXISTING STRUCTURES, ISLAND, CURB AND GUTTER TO BE REMOVED
- LAKES, RIVER, STREAMS AND PONDS
- UTILITY EASEMENTS
- CEMETERIES
- HISTORIC PROPERTY BOUNDARIES
- PROPERTY LINES
- PROPOSED CONTROL OF ACCESS
- MITIGATION SITE
- WETLAND LIMITS BOUNDARY
- 2060 HIGH EROSION SHORELINE

200 100 0 200 400
SCALE (ENGLISH)

DESIGN DATA FOR NC 12

FUNCTIONAL CLASS. =	COLLECTOR
DESIGN SPEED =	60 MPH
MAX. SUPERELEV. =	0.06

ORTHOPHOTO DATA

FLIGHT MISSION =	M-7391C
FLIGHT DATE =	08-05-2013

COMBINED PUBLIC HEARING MAP (PREFERRED ALTERNATIVE)
NC 12 - RODANTHE BREACH LONG-TERM IMPROVEMENTS (BRIDGE WITHIN EXISTING NC 12 EASEMENT ALTERNATIVE)
TIP PROJECT No. B-2500B
F.A. PROJ. NO. BRNHF 0012(56)
WBS NO. 32635.1.6
DARE COUNTY
ROLL 1 OF 1 DATE: 10-30-2013