1 inch = 200 feet

0 200 400 800 1,200 1,600 Feet

PUBLIC MEETING MAP

SHEET 1 of 4

DRAFT

Environmental Study Area
Mecklenburg Co. Park Property
Greenways

National Register Historic District Boundaries
Determined Eligible
National Register

Study List
Study List & Determined Eligible
Local Landmark/District

NCDOT Structure
BRIDGE
CITY BRIDGE
CULVERT

Noise Walls
Railroads
Streams

Note: 2014 Aerial Imagery from Mecklenburg County GIS Dept.

U.S. 74 (Independence Boulevard) Express Lanes Conversion Project
From I-277 to Wallace Lane in Mecklenburg County
U-5526

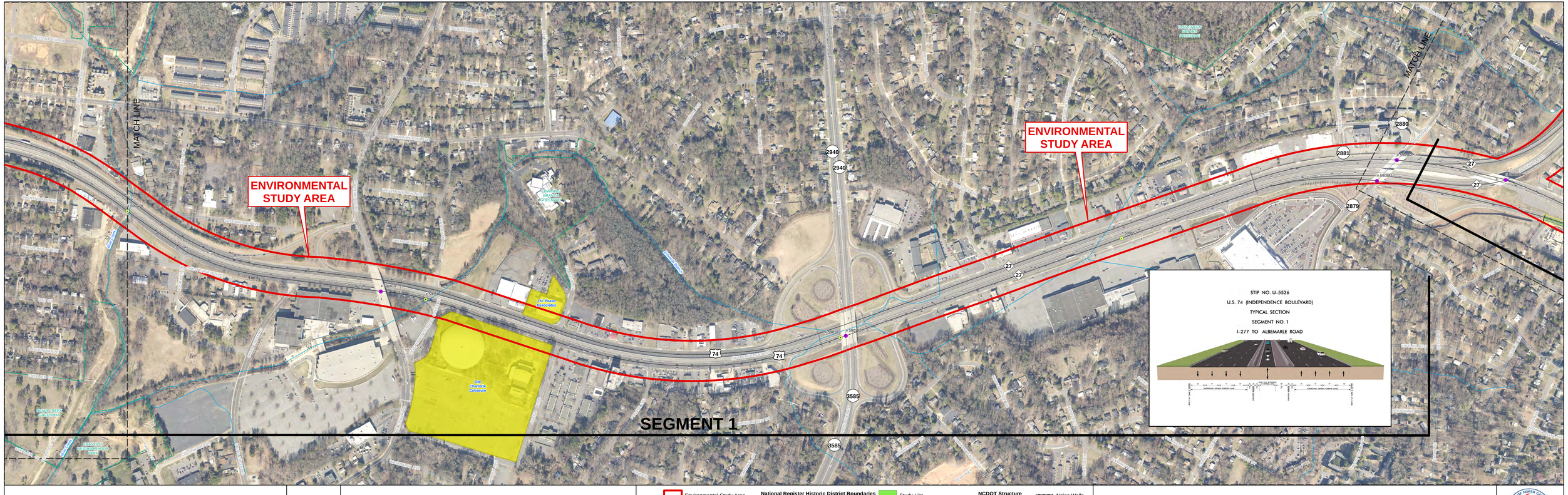

1 inch = 200 feet

0 200 400 800 1,200 1,600 Feet

PUBLIC MEETING MAP

SHEET 2 of 4 *DRAFT*

Environmental Study Area
Mecklenburg Co. Park Property
Greenways

National Register Historic District Boundaries
Determined Eligible
National Register

Study List
Study List & Determined Eligible
Local Landmark/District

NCDOT Structure
BRIDGE
CITY BRIDGE
CULVERT

Noise Walls
Railroads
Streams

Note: 2014 Aerial Imagery from Mecklenburg County GIS Dept.

U.S. 74 (Independence Boulevard) Express Lanes Conversion Project
From I-277 to Wallace Lane in Mecklenburg County
U-5526

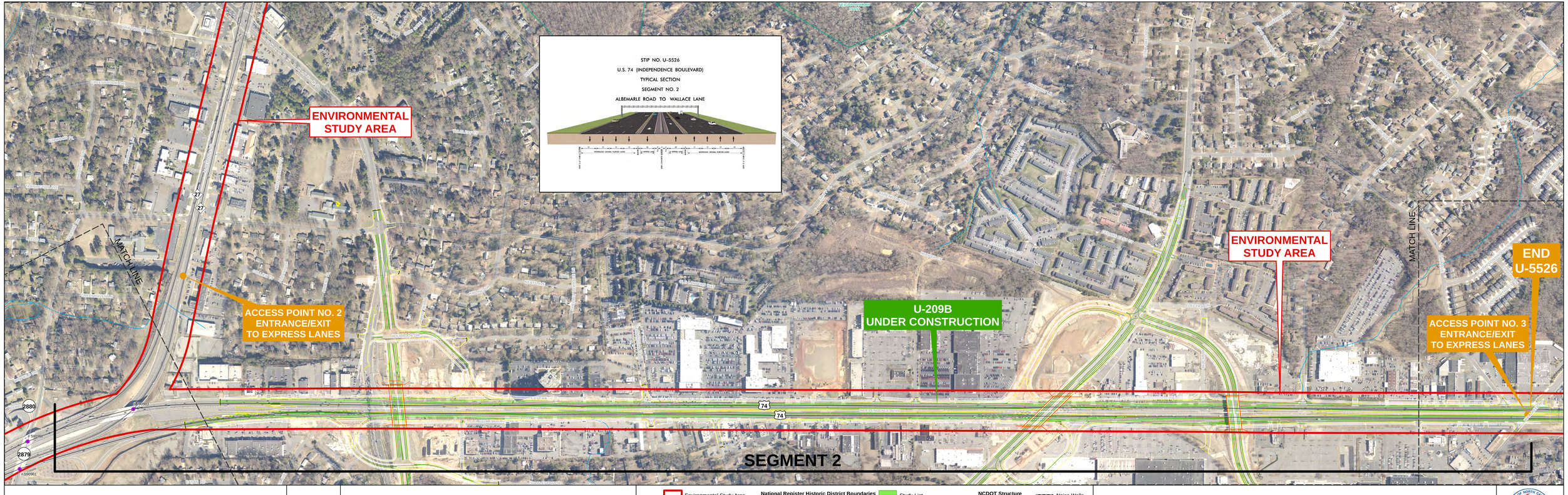

STIP NO. U-5526

U.S. 74 (INDEPENDENCE BOULEVARD)

TYPICAL SECTION

SEGMENT NO. 2

ALBEMARLE ROAD TO WALLACE LANE

1 inch = 200 feet

0 200 400 800 1,200 1,600 Feet

PUBLIC MEETING MAP

SHEET 3 of 4

DRAFT

- Environmental Study Area
- Mecklenburg Co. Park Property
- Greenways

National Register Historic District Boundaries

- Determined Eligible
- National Register

- Study List
- Study List & Determined Eligible
- Local Landmark/District

NCDOT Structure

- BRIDGE
- CITY BRIDGE
- CULVERT

- Noise Walls
- Railroads
- Streams

Note: 2014 Aerial Imagery from Mecklenburg County GIS Dept.

U.S. 74 (Independence Boulevard) Express Lanes Conversion Project
From I-277 to Wallace Lane in Mecklenburg County
U-5526

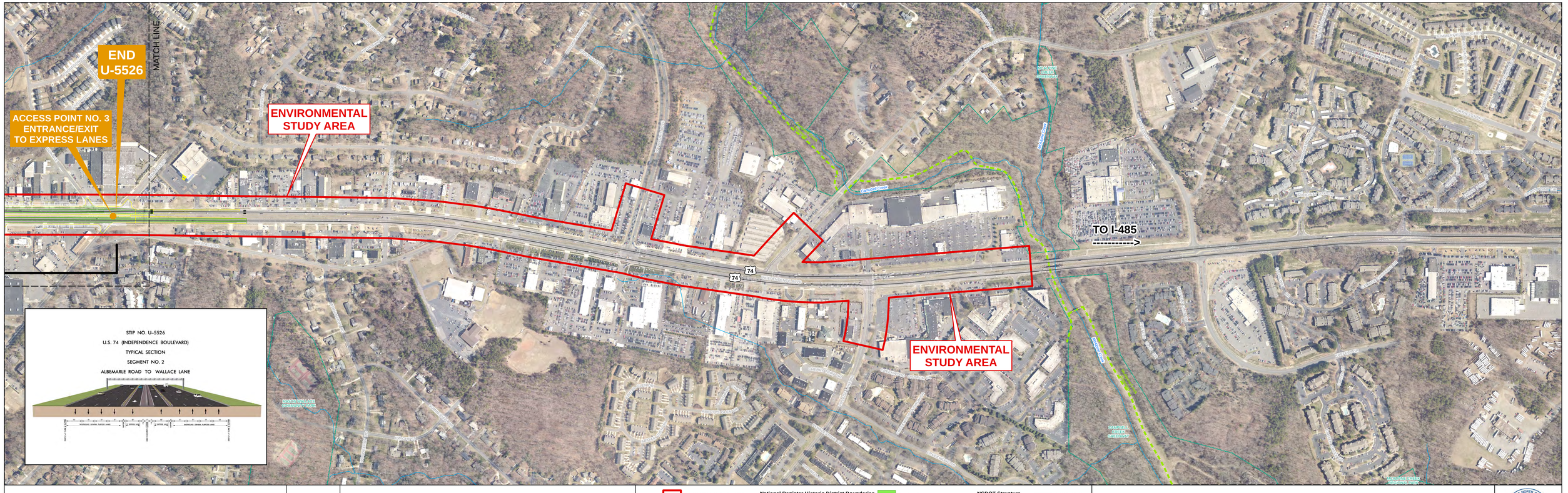

1 inch = 200 feet

0 200 400 800 1,200 1,600 Feet

PUBLIC MEETING MAP

SHEET 4 of 4

DRAFT

- Environmental Study Area
- Mecklenburg Co. Park Property
- Greenways

National Register Historic District Boundaries

- Determined Eligible
- National Register

- Study List
- Study List & Determined Eligible
- Local Landmark/District

NCDOT Structure

- BRIDGE
- CITY BRIDGE
- CULVERT

- Noise Walls
- Railroads
- Streams

Note: 2014 Aerial Imagery from Mecklenburg County GIS Dept.

U.S. 74 (Independence Boulevard) Express Lanes Conversion Project
From I-277 to Wallace Lane in Mecklenburg County
U-5526