PUBLIC MEETING MAP
WBS 46375.1.1 (R-5703)
LENOIR COUNTY
C.F. HARVEY PARKWAY EXTENSION
ALTERNATIVE 2 (RECOMMENDED)

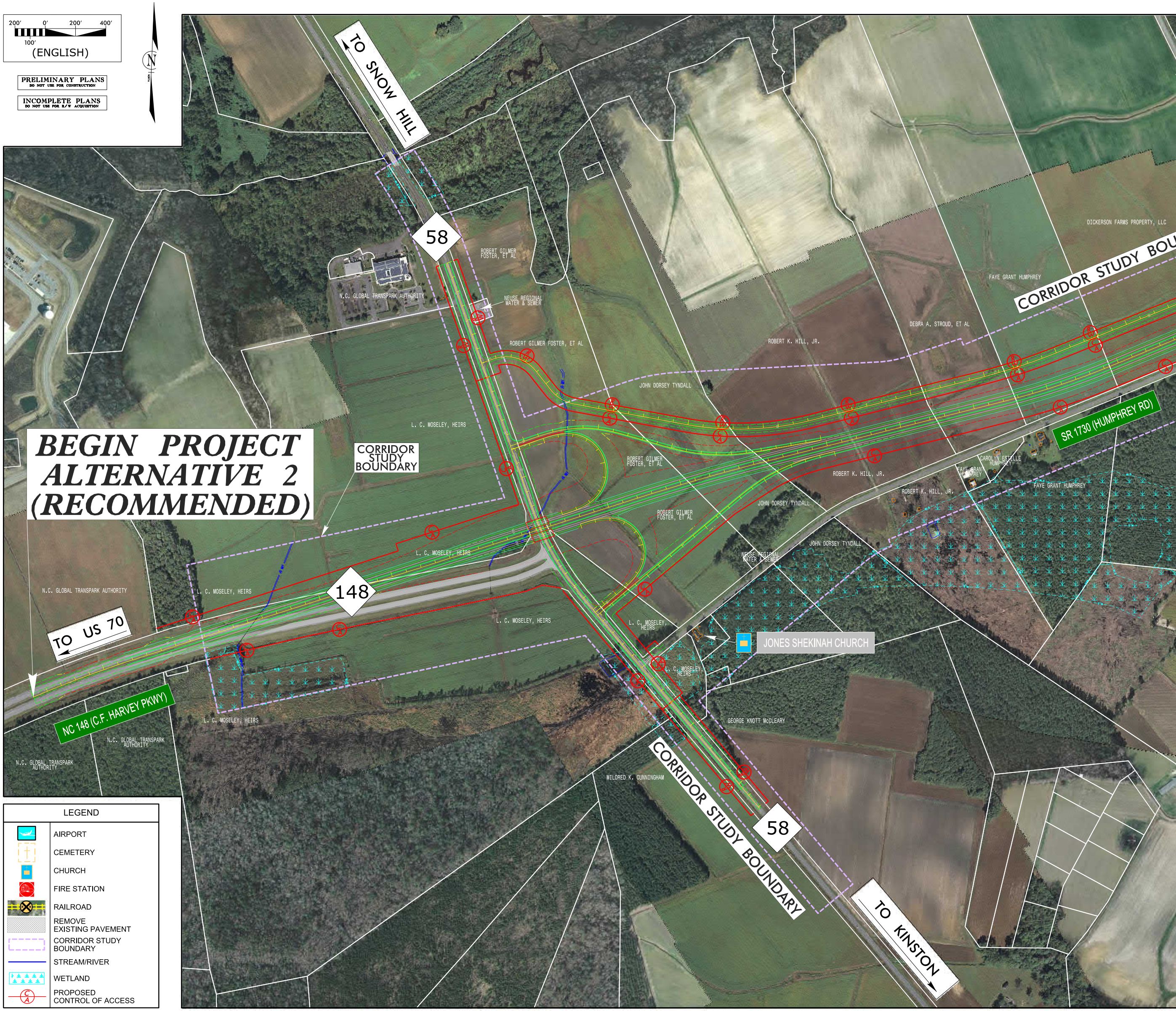
200′
0′
200′
400′
100′
(ENGLISH)
N
NORTH
TO SNOW HILL
58
BEGIN PROJECT
ALTERNATIVE 2
(RECOMMENDED)
CORRIDOR STUDY BOUNDARY
148
TO US 70
NC 148 (C.F. HARVEY PKWY)
SR 1730 (HUMPHREY RD)
TO KINSTON
CORRIDOR STUDY BOUNDARY
CORRIDOR STUDY BOU
JONES SHEKINAH CHURCH
N.C. GLOBAL TRANSPARK AUTHORITY
ROBERT GILMER FOSTER, ET AL
NEUSE REGIONAL WATER & SEWER
ROBERT GILMER FOSTER, ET AL
JOHN DORSEY TYNDALL
ROBERT K. HILL, JR.
DEBRA A. STROUD, ET AL
FAYE GRANT HUMPHREY
DICKERSON FARMS PROPERTY, LLC
L. C. MOSELEY, HEIRS
ROBERT GILMER FOSTER, ET AL
ROBERT K. HILL, JR.
ROBERT K. HILL, JR.
CAROLYN ESTELLE HUMPHREY
FAYE GRANT HUMPHREY
FAYE GRANT HUMPHREY
JOHN DORSEY TYNDALL
ROBERT GILMER FOSTER, ET AL
JOHN DORSEY TYNDALL
NEUSE REGIONAL WATER & SEWER
N.C. GLOBAL TRANSPARK AUTHORITY
L. C. MOSELEY, HEIRS
L. C. MOSELEY, HEIRS
L. C. MOSELEY, HEIRS
L. C. MOSELEY, HEIRS
L. C. MOSELEY, HEIRS
L. C. MOSELEY, HEIRS
GEORGE KNOTT McCLEARY
N.C. GLOBAL TRANSPARK AUTHORITY
N.C. GLOBAL TRANSPARK AUTHORITY
MILDRED K. CUNNINGHAM
58

PRELIMINARY PLANS
DO NOT USE FOR CONSTRUCTION

INCOMPLETE PLANS
DO NOT USE FOR R/W ACQUISITION

LEGEND	
✈	AIRPORT
†	CEMETERY
▣	CHURCH
🟥	FIRE STATION
⊗	RAILROAD
▨	REMOVE EXISTING PAVEMENT
▭	CORRIDOR STUDY BOUNDARY
—	STREAM/RIVER
⁂	WETLAND
C/A	PROPOSED CONTROL OF ACCESS

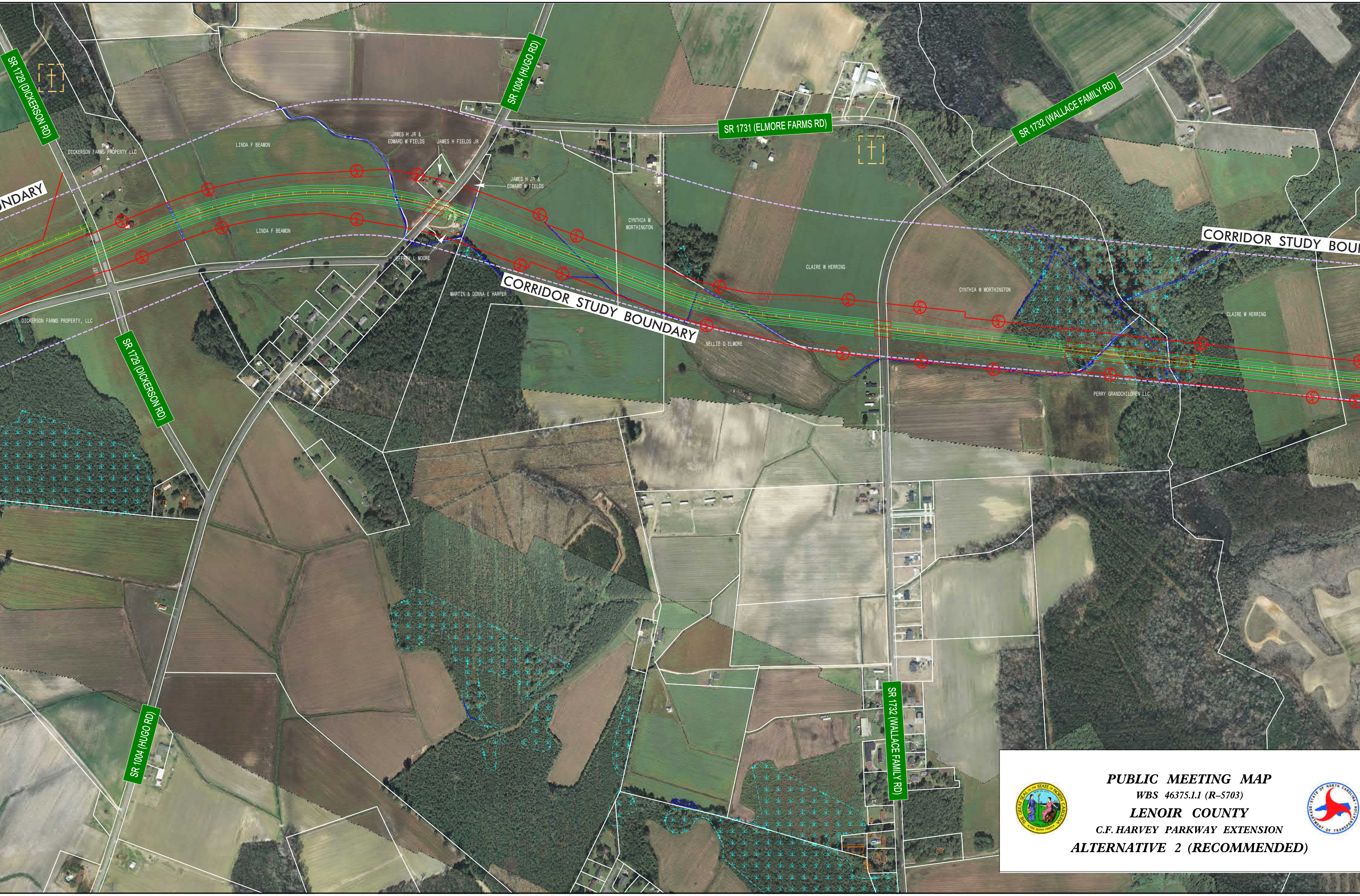
SR 1729 (DICKERSON RD)
SR 1004 (HUGO RD)
SR 1731 (ELMORE FARMS RD)
SR 1732 (WALLACE FAMILY RD)
DICKERSON FARMS PROPERTY LLC
LINDA F BEAMON
JAMES H JR &
EDWARD W FIELDS
JAMES H FIELDS JR
JAMES H JR &
EDWARD W FIELDS
CYNTHIA M
WORTHINGTON
UNDARY
LINDA F BEAMON
JEFFREY L MOORE
CORRIDOR STUDY BOUNDARY
CLAIRE W HERRING
CYNTHIA M WORTHINGTON
CLAIRE W HERRING
MARTIN & DONNA E HARPER
DICKERSON FARMS PROPERTY, LLC
CORRIDOR STUDY BOUNDARY
NELLIE D ELMORE
PERRY GRANDCHILDREN LLC
SR 1729 (DICKERSON RD)
SR 1004 (HUGO RD)
SR 1732 (WALLACE FAMILY RD)

PUBLIC MEETING MAP

WBS 46375.1.1 (R–5703)

LENOIR COUNTY

C.F. HARVEY PARKWAY EXTENSION

ALTERNATIVE 2 (RECOMMENDED)

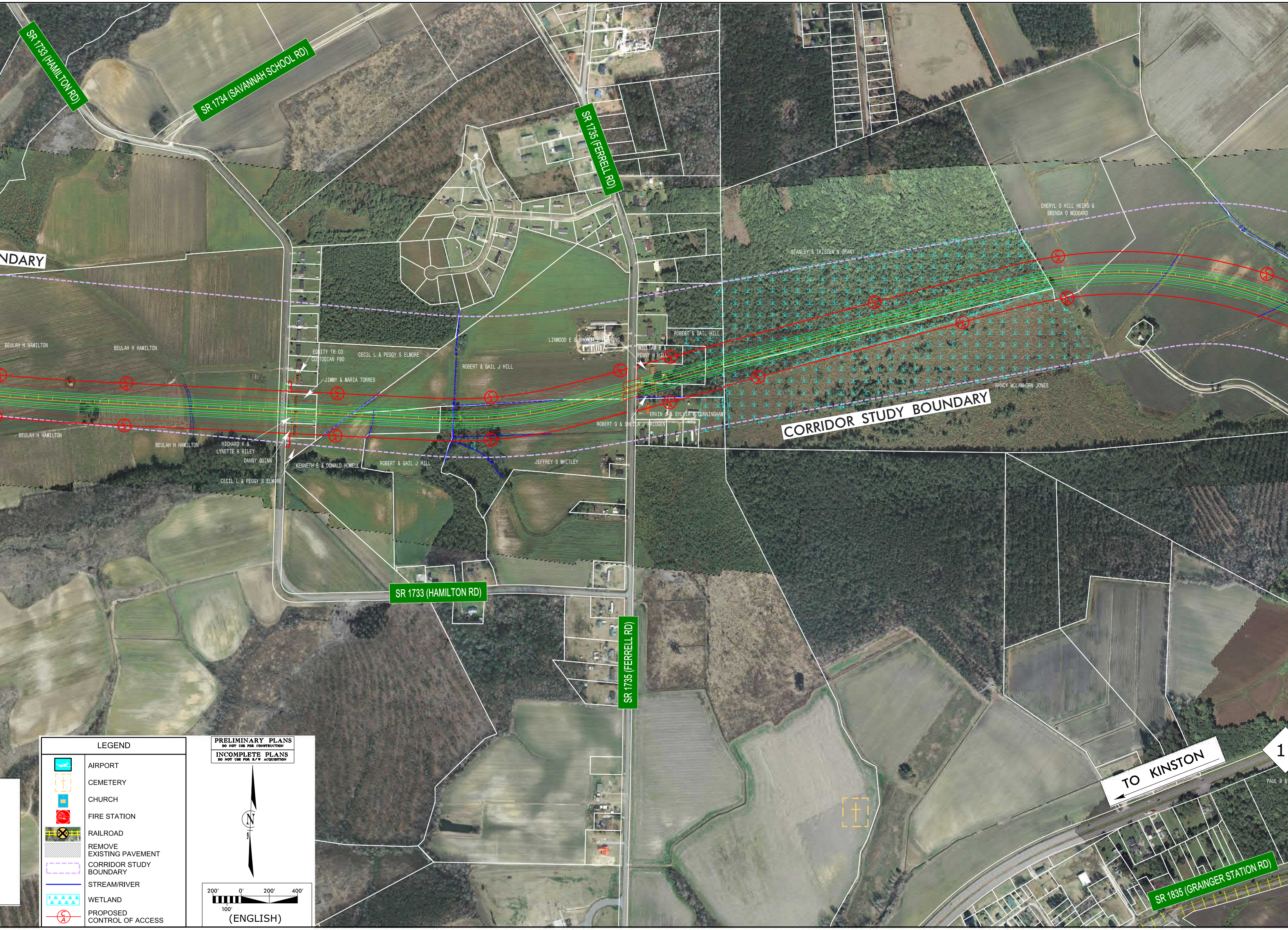
SR 1733 (HAMILTON RD)
SR 1734 (SAVANNAH SCHOOL RD)
SR 1735 (FERRELL RD)
NDARY
CHERYL O HILL HEIRS & BRENDA O WOODARD
STANLEY & IRISTEN N GRANT
ROBERT & GAIL HILL
LINWOOD E & RHONDA H HERRING
WILLIAM B & PENNY H HILL
BEULAH H HAMILTON
BEULAH H HAMILTON
EQUITY TR CO CUSTODIAN FBO
CECIL L & PEGGY S ELMORE
ROBERT & GAIL J HILL
JIMMY & MARIA TORRES
NANCY MCLAWHORN JONES
ERVIN J & SYLVIA W CUNNINGHAM
ROBERT G & SHEILA J FRIDGEN
CORRIDOR STUDY BOUNDARY
BEULAH H HAMILTON
BEULAH H HAMILTON
RICHARD K & LYNETTE R RILEY
DANNY QUINN
KENNETH E & DONALD HOWELL
ROBERT & GAIL J HILL
JEFFREY S WHITLEY
CECIL L & PEGGY S ELMORE
SR 1733 (HAMILTON RD)
SR 1735 (FERRELL RD)
TO KINSTON
PAUL B &
SR 1835 (GRAINGER STATION RD)
LEGEND
AIRPORT
CEMETERY
CHURCH
FIRE STATION
RAILROAD
REMOVE EXISTING PAVEMENT
CORRIDOR STUDY BOUNDARY
STREAM/RIVER
WETLAND
PROPOSED CONTROL OF ACCESS
PRELIMINARY PLANS
DO NOT USE FOR CONSTRUCTION
INCOMPLETE PLANS
DO NOT USE FOR R/W ACQUISITION
N
200'
0'
200'
400'
100'
(ENGLISH)

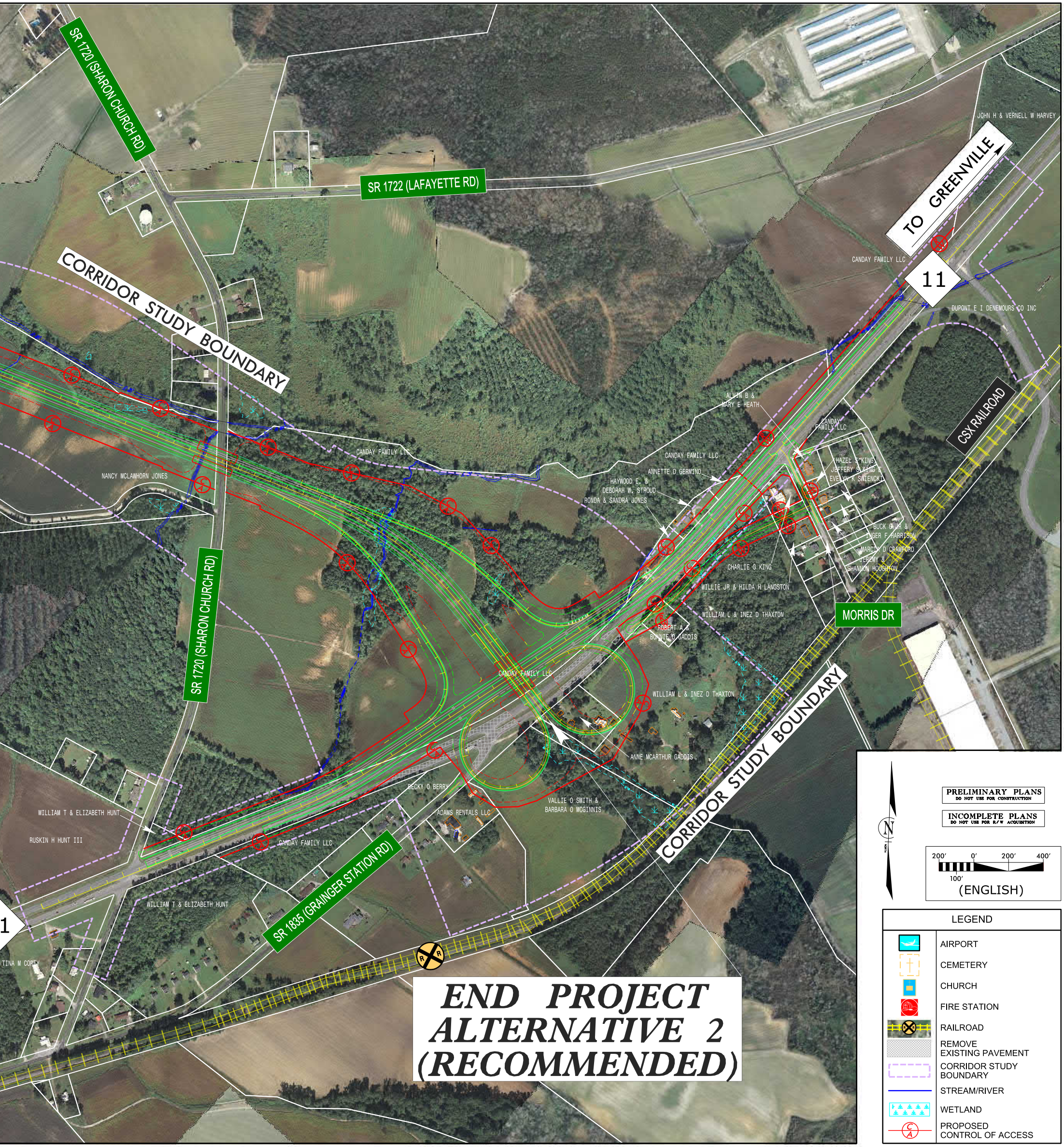
SR 1720 (SHARON CHURCH RD)
SR 1722 (LAFAYETTE RD)
TO GREENVILLE
JOHN H & VERNELL W HARVEY
CANDAY FAMILY LLC
11
DUPONT E I DENEMOURS CO INC
CORRIDOR STUDY BOUNDARY
CSX RAILROAD
ALVIN B &
MARY E HEATH
CANDAY FAMILY LLC
CANDAY FAMILY LLC
CANDAY FAMILY LLC
ANNETTE D GERMINO
HAYWOOD E. &
DEBORAH W. STROUD
RONDA & SANDRA JONES
HAZEL S KING,
JEFFERY S KING &
EVELYN K SWIENCKI
BUCK G JR &
INGER F HARRISON
MARCIA D CRAWFORD
JEREMY &
SHANNON HOUGHTON
CHARLIE G KING
WILLIE JR & HILDA H LANGSTON
WILLIAM L & INEZ D THAXTON
ROBERT A &
BONNIE D GADDIS
MORRIS DR
NANCY MCLAWHORN JONES
SR 1720 (SHARON CHURCH RD)
CANDAY FAMILY LLC
WILLIAM L & INEZ D THAXTON
ANNE MCARTHUR GADDIS
BECKY O BERRY
VALLIE O SMITH &
BARBARA O MCGINNIS
ADAMS RENTALS LLC
WILLIAM T & ELIZABETH HUNT
RUSKIN H HUNT III
CANDAY FAMILY LLC
SR 1835 (GRAINGER STATION RD)
WILLIAM T & ELIZABETH HUNT
TINA M COREY
1
CORRIDOR STUDY BOUNDARY
END PROJECT
ALTERNATIVE 2
(RECOMMENDED)
N
NORTH
PRELIMINARY PLANS
DO NOT USE FOR CONSTRUCTION
INCOMPLETE PLANS
DO NOT USE FOR R/W ACQUISITION
200′
0′
200′
400′
100′
(ENGLISH)
LEGEND
AIRPORT
CEMETERY
CHURCH
FIRE STATION
RAILROAD
REMOVE EXISTING PAVEMENT
CORRIDOR STUDY BOUNDARY
STREAM/RIVER
WETLAND
PROPOSED CONTROL OF ACCESS

PUBLIC MEETING MAP
WBS 46375.1.1 (R-5703)
LENOIR COUNTY
C.F. HARVEY PARKWAY EXTENSION
ALTERNATIVE 2 (RECOMMENDED)