













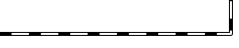


LEGEND

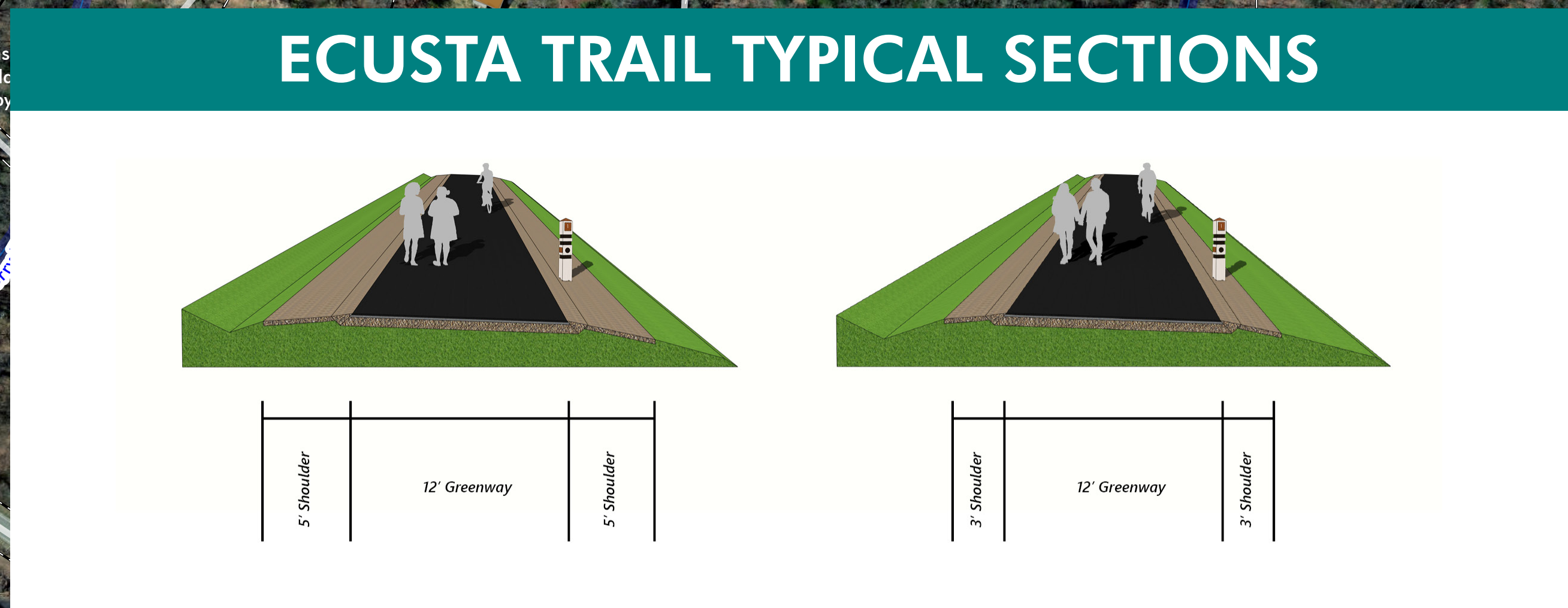
- THE ECUSTA TRAIL FEATURES**
-  PAVED ECUSTA TRAIL (12 FEET)
 -  ECUSTA TRAIL RIGHT OF WAY (100 FEET)
 -  EXISTING STRUCTURES
 -  PROPOSED STRUCTURES
 -  PROPOSED FILL LINES
 -  PROPOSED CUT LINES
 -  PROPOSED ROCK PLATING

- TRAIL CROSSING TYPE**
-  DRIVEWAY / PRIVATE ROAD CROSSING
 -  FARM ROAD CROSSING
 -  ROAD CROSSING

- HUMAN ENVIRONMENT**
-  EXISTING UTILITY EASEMENT
 -  SIDEWALKS
 -  BREVARD BIKE PATH
 -  BUILDING FOOTPRINTS
 -  CEMETERY
 -  PARKS
 -  HISTORIC PROPERTY (ELIGIBLE)

- NATURAL ENVIRONMENT**
-  WETLANDS
 -  RIVERS, LAKES, STREAMS
 -  FLOODWAY



- PARCELS & BOUNDARIES**
-  PARCELS
 -  CITY OF BREVARD
 -  COUNTY BOUNDARY



TYPICAL RIGHT OF WAY WIDTH: 100 FT



DESIGN PUBLIC MEETING MAP
 PROJECT BF-0002 WBS: 50701.1.1
 FEDERAL AID NO: 5070101
TRANSYLVANIA COUNTY
 ECUSTA TRAIL CONSTRUCTION
 FROM THE BREVARD BIKE PATH
 NEAR OSKAR BLUES BREWERY TO
 THE HENDERSON COUNTY LINE
 SEPTEMBER 2024

Aerial Photography Source: Esri World Imagery, Last Updated June 28, 2024.

**INCOMPLETE PLANS
DO NOT USE FOR R/W ACQUISITION**

**PRELIMINARY PLANS
SUBJECT TO CHANGE**

