

REVISIONS TO THE 2016-2025 STIP
HIGHWAY PROGRAM
STIP ADDITIONS

DIVISION 1

R-2511 US 17, WASHINGTON BYPASS NORTH OF
BEAUFORT NC 171 TO MULTI-LANES SOUTH OF
MARTIN WILLIAMSTON. WIDEN TO MULTI-LANES.
PROJ.CATEGORY PROGRAMMED FOR PLANNING AND ENVIRONMENTAL
DIVISION STUDY ONLY TO EXPEDITE DELIVERY OF NEW STI
PROJECT

R-4458 US 17, SR 1300 (NEW HOPE ROAD). CONVERT AT-
PERQUIMANS GRADE INTERSECTION TO INTERCHANGE.
PROJ.CATEGORY PROGRAMMED FOR PLANNING AND ENVIRONMENTAL
DIVISION STUDY ONLY TO EXPEDITE DELIVERY OF NEW STI
PROJECT

R-4459 US 17, SR 1336 (HARVEY POINT ROAD) AND SR 1338
PERQUIMANS (WAYNE FORK ROAD). CONVERT AT-GRADE
PROJ.CATEGORY INTERSECTION TO AN INTERCHANGE.
REGIONAL PROGRAMMED FOR PLANNING AND ENVIRONMENTAL
STUDY ONLY TO EXPEDITE DELIVERY OF NEW STI
PROJECT

R-5796 US 13/NC 42/NC 561 (MEMORIAL DRIVE), PEACHTREE
HERTFORD STREET TO NC 42. WIDEN TO MULTI-LANES.
PROJ.CATEGORY PROGRAMMED FOR PLANNING AND ENVIRONMENTAL
REGIONAL STUDY ONLY TO EXPEDITE DELIVERY OF NEW STI
PROJECT

R-5806 SR 1336 (HARVEY POINT ROAD), US 17 TO CHURCHES
PERQUIMANS LANE. MODERNIZE ROADWAY.
PROJ.CATEGORY PROGRAMMED FOR PLANNING AND ENVIRONMENTAL
DIVISION STUDY ONLY TO EXPEDITE DELIVERY OF NEW STI
PROJECT

R-5807 NC 343, US 158 TO SR 1119 IN SHILOH. MODERNIZE
CAMDEN ROADWAY.
PROJ.CATEGORY PROGRAMMED FOR PLANNING AND ENVIRONMENTAL
DIVISION STUDY ONLY TO EXPEDITE DELIVERY OF NEW STI
PROJECT

These items are for informational purposes only and subject to future NC Board of Transportation approval.
It is anticipated that these items will be considered for NC Board of Transportation approval in 30 days.

* INDICATES FEDERAL AMENDMENT

REVISIONS TO THE 2016-2025 STIP
HIGHWAY PROGRAM
STIP ADDITIONS

DIVISION 1

R-5808 US 158, SR 1002 TO PASQUOTANK COUNTY LINE.
GATES MODERNIZE ROADWAY.
PROJ.CATEGORY PROGRAMMED FOR PLANNING AND ENVIRONMENTAL
DIVISION STUDY ONLY TO EXPEDITE DELIVERY OF NEW STI
PROJECT

R-5809 NC 45, HERTFORD COUNTY LINE TO WASHINGTON
BERTIE COUNTY LINE. MODERNIZE ROADWAY.
PROJ.CATEGORY PROGRAMMED FOR PLANNING AND ENVIRONMENTAL
DIVISION STUDY ONLY TO EXPEDITE DELIVERY OF NEW STI
PROJECT

R-5810 US 17, SR 1119 (RALPH TAYLOR ROAD) TO SR 1205
MARTIN (HOLLY CREEK ROAD). ACCESS MANAGEMENT.
PROJ.CATEGORY PROGRAMMED FOR PLANNING AND ENVIRONMENTAL
DIVISION STUDY ONLY TO EXPEDITE DELIVERY OF NEW STI
PROJECT

R-5811 SR 1400, NC 461 TO END OF STATE MAINTENANCE.
HERTFORD MODERNIZE ROADWAY.
PROJ.CATEGORY PROGRAMMED FOR PLANNING AND ENVIRONMENTAL
DIVISION STUDY ONLY TO EXPEDITE DELIVERY OF NEW STI
PROJECT

U-5939 US 17 BUSINESS, SR 1145 (OAK STUMP ROAD).
PASQUOTANK IMPROVE INTERSECTION.
PROJ.CATEGORY PROGRAMMED FOR PLANNING AND ENVIRONMENTAL
REGIONAL STUDY ONLY TO EXPEDITE DELIVERY OF NEW STI
PROJECT

U-5940 US 17 (HUGHES BOULEVARD), SR 1308 (CHURCH
PASQUOTANK STREET) TO US 17 BUSINESS (NORTH ROAD STREET).
PROJ.CATEGORY ACCESS MANAGEMENT.
REGIONAL PROGRAMMED FOR PLANNING AND ENVIRONMENTAL
STUDY ONLY TO EXPEDITE DELIVERY OF NEW STI
PROJECT

These items are for informational purposes only and subject to future NC Board of Transportation approval.
It is anticipated that these items will be considered for NC Board of Transportation approval in 30 days.

* INDICATES FEDERAL AMENDMENT

REVISIONS TO THE 2016-2025 STIP
HIGHWAY PROGRAM
STIP ADDITIONS

DIVISION 1

U-5942 ELIZABETH CITY, ELIZABETH CITY SIGNAL SYSTEM.
CAMDEN PROGRAMMED FOR PLANNING AND ENVIRONMENTAL
PASQUOTANK STUDY ONLY TO EXPEDITE DELIVERY OF NEW STI
PROJ.CATEGORY PROJECT
REGIONAL

DIVISION 2

R-2513A US 17, NC 43 TO SR 1438 (SPRUILL TOWN ROAD).
CRAVEN WIDEN TO MULTI-LANES.
PROJ.CATEGORY PROGRAMMED FOR PLANNING AND ENVIRONMENTAL
DIVISION STUDY ONLY TO EXPEDITE DELIVERY OF NEW STI
PROJECT

R-2553C US 70 (KINSTON BYPASS), NC 148 (HARVEY PARKWAY)
LENOIR TO US 70 EAST OF NC 58.
PROJ.CATEGORY PROGRAMMED FOR PLANNING AND ENVIRONMENTAL
REGIONAL STUDY ONLY TO EXPEDITE DELIVERY OF NEW STI
PROJECT

R-3403B US 17, SR 1433 (ANTIOCH ROAD) TO NC 43
CRAVEN PROGRAMMED FOR PLANNING AND ENVIRONMENTAL
PROJ.CATEGORY STUDY ONLY TO EXPEDITE DELIVERY OF NEW STI
REGIONAL PROJECT

R-5812 US 13 BYPASS, NC 58 (KINGOLD BOULEVARD) TO NC
GREENE 91. WIDEN TO THREE LANES WITH CENTER TURN
PROJ.CATEGORY LANE.
DIVISION PROGRAMMED FOR PLANNING AND ENVIRONMENTAL
STUDY ONLY TO EXPEDITE DELIVERY OF NEW STI
PROJECT

R-5813 US 70, SR 1227 (JIM SUTTON ROAD)/SR 1252 (WILLIE
LENOIR MEASLEY ROAD). CONSTRUCT AT GRADE
PROJ.CATEGORY INTERSECTION TO INTERCHANGE
DIVISION PROGRAMMED FOR PLANNING AND ENVIRONMENTAL
STUDY ONLY TO EXPEDITE DELIVERY OF NEW STI
PROJECT

These items are for informational purposes only and subject to future NC Board of Transportation approval.
It is anticipated that these items will be considered for NC Board of Transportation approval in 30 days.

* INDICATES FEDERAL AMENDMENT

REVISIONS TO THE 2016-2025 STIP
HIGHWAY PROGRAM
STIP ADDITIONS

DIVISION 2

R-5814 US 258, SR 1101 (BROWNTOWN ROAD) TO SR 2010 (C.
GREENE F. HARVEY PARKWAY). WIDEN TO MULTI-LANES.
LENOIR
PROJ.CATEGORY PROGRAMMED FOR PLANNING AND ENVIRONMENTAL
DIVISION STUDY ONLY TO EXPEDITE DELIVERY OF NEW STI
PROJECT

R-5815 NC 11, PROPOSED GREENVILLE SOUTHWEST BYPASS
LENOIR TO PROPOSED HARVEY PARKWAY EXTENSION.
PITT UPGRADE TO INTERSTATE STANDARDS.
PROJ.CATEGORY PROGRAMMED FOR PLANNING AND ENVIRONMENTAL
DIVISION STUDY ONLY TO EXPEDITE DELIVERY OF NEW STI
PROJECT

R-5816 NC 58 (WEST FORT MACON), ATLANTIC BEACH
CARTERET CAUSEWAY. ADD RIGHT TURN LANE.
PROJ.CATEGORY PROGRAMMED FOR PLANNING AND ENVIRONMENTAL
DIVISION STUDY ONLY TO EXPEDITE DELIVERY OF NEW STI
PROJECT

U-3431 SR 1763 (MILLER BOULEVARD), SR 1756 (LAKE ROAD)
CRAVEN TO OUTER BANKS DRIVE. WIDEN TO MULTI-LANES.
PROJ.CATEGORY PROGRAMMED FOR PLANNING AND ENVIRONMENTAL
DIVISION STUDY ONLY TO EXPEDITE DELIVERY OF NEW STI
PROJECT

U-3618 CAREY ROAD EXTENSION, SR 1572 (ROUSE ROAD) TO
LENOIR US 258. CONSTRUCT MULTI-LANES ON NEW
PROJ.CATEGORY LOCATION.
DIVISION PROGRAMMED FOR PLANNING AND ENVIRONMENTAL
STUDY ONLY TO EXPEDITE DELIVERY OF NEW STI
PROJECT

U-5953 NC 102, AYDEN ELEMENTARY SCHOOL. CONSTRUCT
PITT RIGHT TURN LANE.
PROJ.CATEGORY PROGRAMMED FOR PLANNING AND ENVIRONMENTAL
REGIONAL STUDY ONLY TO EXPEDITE DELIVERY OF NEW STI
PROJECT

These items are for informational purposes only and subject to future NC Board of Transportation approval.
It is anticipated that these items will be considered for NC Board of Transportation approval in 30 days.

* INDICATES FEDERAL AMENDMENT

REVISIONS TO THE 2016-2025 STIP
HIGHWAY PROGRAM
STIP ADDITIONS

DIVISION 2

U-5991 NC 43, SR 1708 (FIRETOWER ROAD) TO SR 1711
PITT (WORTHINGTON ROAD). WIDEN TO MULTI-LANES.
PROJ.CATEGORY PROGRAMMED FOR PLANNING AND ENVIRONMENTAL
DIVISION STUDY ONLY TO EXPEDITE DELIVERY OF NEW STI
PROJECT

U-5992 NC 55 (FIRST STREET/ COUNTRY CLUB ROAD), NC 55
CRAVEN (NEUSE BOULEVARD) TO PEMBROKE AVENUE.
PROJ.CATEGORY REDUCE LANES AND INCLUDE BICYCLE AND
DIVISION PEDSTRIAN ACCOMODATIONS.
PROGRAMMED FOR PLANNING AND ENVIRONMENTAL
STUDY ONLY TO EXPEDITE DELIVERY OF NEW STI
PROJECT

U-5993 NC 55 (NEUSE BOULEVARD), US 17 BUSINESS (MLK).
CRAVEN CONSTRUCT ROUNDABOUT.
PROJ.CATEGORY PROGRAMMED FOR PLANNING AND ENVIRONMENTAL
DIVISION STUDY ONLY TO EXPEDITE DELIVERY OF NEW STI
PROJECT

DIVISION 3

U-5932 US 17, NC 211. CONVERT INTERSECTION TO
BRUNSWICK INTERCHANGE
PROJ.CATEGORY PROGRAMMED FOR PLANNING AND ENVIRONMENTAL
STATEWIDE STUDY ONLY TO EXPEDITE DELIVERY OF NEW STI
PROJECT

U-5948 US 17 (MARKET STREET), SR 1272 (NEW CENTER
NEW HANOVER DRIVE). IMPROVE INTERSECTION.
PROJ.CATEGORY PROGRAMMED FOR PLANNING AND ENVIRONMENTAL
REGIONAL STUDY ONLY TO EXPEDITE DELIVERY OF NEW STI
PROJECT

U-5949 NC 210, US 17 TO SOUTH OF SR 1518 (OLD
ON SLOW FOLKSTONE ROAD). WIDEN TO MULTI-LANES.
PROJ.CATEGORY PROGRAMMED FOR PLANNING AND ENVIRONMENTAL
REGIONAL STUDY ONLY TO EXPEDITE DELIVERY OF NEW STI
PROJECT

These items are for informational purposes only and subject to future NC Board of Transportation approval.
It is anticipated that these items will be considered for NC Board of Transportation approval in 30 days.

* INDICATES FEDERAL AMENDMENT

REVISIONS TO THE 2016-2025 STIP
HIGHWAY PROGRAM
STIP ADDITIONS

DIVISION 3

U-5950 US 17 BUSINESS (MARINE BOULEVARD), SR 1336
ON SLOW (HENDERSON DRIVE). IMPROVE INTERSECTION.
PROJ.CATEGORY PROGRAMMED FOR PLANNING AND ENVIRONMENTAL
REGIONAL STUDY ONLY TO EXPEDITE DELIVERY OF NEW STI
PROJECT

U-5951 US 17, US 17 BUSINESS (MARINE BOULEVARD).
ON SLOW UPGRADE AT-GRADE INTERSECTION TO PARTIAL
PROJ.CATEGORY INTERCHANGE.
REGIONAL PROGRAMMED FOR PLANNING AND ENVIRONMENTAL
STUDY ONLY TO EXPEDITE DELIVERY OF NEW STI
PROJECT

U-5954 NC 133 (CASTLE HAYNE ROAD), NORTH 23RD STREET.
NEW HANOVER CONSTRUCT A ROUNDABOUT.
PROJ.CATEGORY PROGRAMMED FOR PLANNING AND ENVIRONMENTAL
REGIONAL STUDY ONLY TO EXPEDITE DELIVERY OF NEW STI
PROJECT

DIVISION 4

I-5972 I-95, US 70 BUSINESS. UPGRADE INTERCHANGE.
JOHNSTON PROGRAMMED FOR PLANNING AND ENVIRONMENTAL
PROJ.CATEGORY STUDY ONLY TO EXPEDITE DELIVERY OF NEW STI
REGIONAL PROJECT

I-5974 I-95, US 701/NC 96. CONSTRUCT INTERCHANGE
JOHNSTON PROGRAMMED FOR PLANNING AND ENVIRONMENTAL
PROJ.CATEGORY STUDY ONLY TO EXPEDITE DELIVERY OF NEW STI
REGIONAL PROJECT

R-5795 US 70, US 301 TO I-95. ACCESS MANAGEMENT.
JOHNSTON PROGRAMMED FOR PLANNING AND ENVIRONMENTAL
PROJ.CATEGORY STUDY ONLY TO EXPEDITE DELIVERY OF NEW STI
REGIONAL PROJECT

These items are for informational purposes only and subject to future NC Board of Transportation approval.
It is anticipated that these items will be considered for NC Board of Transportation approval in 30 days.

* INDICATES FEDERAL AMENDMENT

REVISIONS TO THE 2016-2025 STIP
HIGHWAY PROGRAM
STIP ADDITIONS

DIVISION 4

R-5817 NC 210, SR 1162 (BLACK CREEK ROAD). ADD TURN
JOHNSTON LANES.
PROJ.CATEGORY PROGRAMMED FOR PLANNING AND ENVIRONMENTAL
DIVISION STUDY ONLY TO EXPEDITE DELIVERY OF NEW STI
PROJECT

R-5818 US 117, SR 1144 (LEE'S COUNTRY CLUB ROAD) TO SR
WAYNE 1147 (OLD SMITH CHAPEL ROAD). CONSTRUCT NEW
PROJ.CATEGORY ROUTE AND INTERCHANGE.
DIVISION PROGRAMMED FOR PLANNING AND ENVIRONMENTAL
STUDY ONLY TO EXPEDITE DELIVERY OF NEW STI
PROJECT

R-5829 US 70, US 70 BYPASS TO SR 1229. UPGRADE TO
WAYNE FREEWAY STANDARDS.
PROJ.CATEGORY PROGRAMMED FOR PLANNING AND ENVIRONMENTAL
DIVISION STUDY ONLY TO EXPEDITE DELIVERY OF NEW STI
PROJECT

U-2561C NC 43, SR 1613 (WOODRUFF AVENUE) TO I-95.
NASH
PROJ.CATEGORY PROGRAMMED FOR PLANNING AND ENVIRONMENTAL
DIVISION STUDY ONLY TO EXPEDITE DELIVERY OF NEW STI
PROJECT

U-3609B US 13 (BERKELEY BOULEVARD), SR 1003 (NEW HOPE
WAYNE ROAD) TO NORTH OF SR 1705 (HOOD SWAMP ROAD).
PROJ.CATEGORY PROGRAMMED FOR PLANNING AND ENVIRONMENTAL
REGIONAL STUDY ONLY TO EXPEDITE DELIVERY OF NEW STI
PROJECT

U-4424 NC 111 (WILSON STREET), US 64 ALTERNATE
EDGEcombe (WESTERN BOULEVARD) TO NC 122 (MCNAIR ROAD).
PROJ.CATEGORY WIDEN TO THREE LANES.
DIVISION PROGRAMMED FOR PLANNING AND ENVIRONMENTAL
STUDY ONLY TO EXPEDITE DELIVERY OF NEW STI
PROJECT

These items are for informational purposes only and subject to future NC Board of Transportation approval.
It is anticipated that these items will be considered for NC Board of Transportation approval in 30 days.

* INDICATES FEDERAL AMENDMENT

REVISIONS TO THE 2016-2025 STIP
HIGHWAY PROGRAM
STIP ADDITIONS

DIVISION 4

U-5911 NASH PROJ.CATEGORY REGIONAL	NC 48, SR 1524 (RED OAK/BATTLEBORO ROAD) TO NC 4. WIDEN TO MULTI-LANES. <u>PROGRAMMED FOR PLANNING AND ENVIRONMENTAL STUDY ONLY TO EXPEDITE DELIVERY OF NEW STI PROJECT</u>
U-5935 WILSON PROJ.CATEGORY REGIONAL	US 301, SR 1606 (BLACK CREEK ROAD) TO SR 1515 (LIPSCOMB ROAD). UPGRADE ROADWAY INCLUDING BICYCLE AND PEDESTRIAN ACCOMODATIONS. <u>PROGRAMMED FOR PLANNING AND ENVIRONMENTAL STUDY ONLY TO EXPEDITE DELIVERY OF NEW STI PROJECT</u>
U-5938 WAYNE PROJ.CATEGORY REGIONAL	US 13 (BERKELEY BOULEVARD), SR 1003 (NEW HOPE ROAD). IMPROVE INTERSECTION. <u>PROGRAMMED FOR PLANNING AND ENVIRONMENTAL STUDY ONLY TO EXPEDITE DELIVERY OF NEW STI PROJECT</u>
U-5941 WILSON PROJ.CATEGORY REGIONAL	US 264 ALTERNATE (RALEIGH ROAD PARKWAY), SR 1320 (AIRPORT BOULEVARD) TO EAST OF SR 1165 (FOREST HILLS ROAD). SAFETY IMPROVEMENTS. <u>PROGRAMMED FOR PLANNING AND ENVIRONMENTAL STUDY ONLY TO EXPEDITE DELIVERY OF NEW STI PROJECT</u>
U-5943 JOHNSTON PROJ.CATEGORY REGIONAL	CLAYTON, CLAYTON SIGNAL SYSTEM. <u>PROGRAMMED FOR PLANNING AND ENVIRONMENTAL STUDY ONLY TO EXPEDITE DELIVERY OF NEW STI PROJECT</u>
U-5945 WILSON PROJ.CATEGORY REGIONAL	WILSON, WILSON CITY SIGNAL SYSTEM. <u>PROGRAMMED FOR PLANNING AND ENVIRONMENTAL STUDY ONLY TO EXPEDITE DELIVERY OF NEW STI PROJECT</u>

These items are for informational purposes only and subject to future NC Board of Transportation approval. It is anticipated that these items will be considered for NC Board of Transportation approval in 30 days.

* INDICATES FEDERAL AMENDMENT

REVISIONS TO THE 2016-2025 STIP
HIGHWAY PROGRAM
STIP ADDITIONS

DIVISION 4

U-5947 NASH PROJ.CATEGORY REGIONAL	NC 43 (BENVENUE ROAD), US 64 BYPASS OFFRAMP. CONSTRUCT ROUNDABOUT. <u>PROGRAMMED FOR PLANNING AND ENVIRONMENTAL STUDY ONLY TO EXPEDITE DELIVERY OF NEW STI PROJECT</u>
U-5958 WAYNE PROJ.CATEGORY REGIONAL	US 70, SR 1719 (BESTON ROAD). IMPROVE INTERSECTION. <u>PROGRAMMED FOR PLANNING AND ENVIRONMENTAL STUDY ONLY TO EXPEDITE DELIVERY OF NEW STI PROJECT</u>
U-5994 WAYNE PROJ.CATEGORY DIVISION	SR 1556 (WAYNE MEMORIAL DRIVE), LOCKHAVEN DRIVE TO COUNTRY DAY ROAD. CONSTRUCT ACCESS MANAGEMENT IMPROVEMENTS. <u>PROGRAMMED FOR PLANNING AND ENVIRONMENTAL STUDY ONLY TO EXPEDITE DELIVERY OF NEW STI PROJECT</u>
U-5995 NASH PROJ.CATEGORY DIVISION	US 64, SR 1603 (OLD CARRIAGE ROAD). WIDEN BRIDGE. <u>PROGRAMMED FOR PLANNING AND ENVIRONMENTAL STUDY ONLY TO EXPEDITE DELIVERY OF NEW STI PROJECT</u>
U-5996 NASH PROJ.CATEGORY DIVISION	SR 1603 (OLD CARRIAGE ROAD), GREEN HILLS ROAD TO US 64 BUSINESS (EASTERN AVENUE). ADD CENTER TURN LANE. <u>PROGRAMMED FOR PLANNING AND ENVIRONMENTAL STUDY ONLY TO EXPEDITE DELIVERY OF NEW STI PROJECT</u>
U-5997 WAYNE PROJ.CATEGORY DIVISION	SR 2075 (WEST ASH STREET), I-795/US 117 TO VIRGINIA STREET. WIDEN TO MULTI-LANES. <u>PROGRAMMED FOR PLANNING AND ENVIRONMENTAL STUDY ONLY TO EXPEDITE DELIVERY OF NEW STI PROJECT</u>

**These items are for informational purposes only and subject to future NC Board of Transportation approval.
It is anticipated that these items will be considered for NC Board of Transportation approval in 30 days.**

* INDICATES FEDERAL AMENDMENT

REVISIONS TO THE 2016-2025 STIP
HIGHWAY PROGRAM
STIP ADDITIONS

DIVISION 4

U-5998 NC 42, SR 1003 (BUFFALO ROAD) TO WILSON COUNTY
JOHNSTON LINE. MODERNIZE ROADWAY.
PROJ.CATEGORY PROGRAMMED FOR PLANNING AND ENVIRONMENTAL
DIVISION STUDY ONLY TO EXPEDITE DELIVERY OF NEW STI
PROJECT

U-5999 KELLIE DRIVE, NORTH OF SR 1923 (BOOKER DAIRY
JOHNSTON ROAD) TO SR 1003 (BUFFALO ROAD). CONSTRUCT
PROJ.CATEGORY ROADWAY ON NEW LOCATION.
DIVISION PROGRAMMED FOR PLANNING AND ENVIRONMENTAL
STUDY ONLY TO EXPEDITE DELIVERY OF NEW STI
PROJECT

U-6000 NC 58, NC 42/SR 1516 (WARD BOULEVARD) TO SR 1165
WILSON (FOREST HILLS ROAD). WIDEN TO MULTI-LANES.
PROJ.CATEGORY PROGRAMMED FOR PLANNING AND ENVIRONMENTAL
DIVISION STUDY ONLY TO EXPEDITE DELIVERY OF NEW STI
PROJECT

DIVISION 5

* I-5966 I-40, SR 1002 (AVIATION PARKWAY) TO SR 1652
WAKE (HARRISON AVENUE) IN CARY. CONSTRUCT AUXILIARY
PROJ.CATEGORY LANES IN BOTH DIRECTIONS.
STATEWIDE PROGRAMMED FOR PLANNING AND ENVIRONMENTAL
STUDY ONLY TO EXPEDITE DELIVERY OF NEW STI
PROJECT

* I-5968 I-540, US 70 TO SR 1829 (LEESVILLE ROAD) IN
WAKE RALEIGH. CONSTRUCT EASTBOUND AUXILIARY LANE.
PROJ.CATEGORY PROGRAMMED FOR PLANNING AND ENVIRONMENTAL
STATEWIDE STUDY ONLY TO EXPEDITE DELIVERY OF NEW STI
PROJECT

* I-5970 I-440 / US 1, US 401 (CAPITAL BOULEVARD) IN
WAKE RALEIGH. INTERCHANGE IMPROVEMENTS.
PROJ.CATEGORY PROGRAMMED FOR PLANNING AND ENVIRONMENTAL
STATEWIDE STUDY ONLY TO EXPEDITE DELIVERY OF NEW STI
PROJECT

These items are for informational purposes only and subject to future NC Board of Transportation approval.
It is anticipated that these items will be considered for NC Board of Transportation approval in 30 days.

* INDICATES FEDERAL AMENDMENT

REVISIONS TO THE 2016-2025 STIP
HIGHWAY PROGRAM
STIP ADDITIONS

DIVISION 5

* M-0509	CSX RAILROAD. EXTEND CAPITAL YARD LEAD TRACKS	RIGHT-OF-WAY	FY 2017-	\$300,000	(DP)
WAKE	IN RALEIGH TO REMOVE FREIGHT CONFLICTS.		FY 2017-	\$75,000	(S)
PROJ.CATEGORY	<u>PROJECT ADDED AT REQUEST OF RAIL DIVISION TO</u>	CONSTRUCTION	FY 2017-	\$2,707,025	(DP)
EXEMPT	<u>APPLY REPURPOSED EARMARK FUNDS.</u>		FY 2017-	\$1,217,975	(S)
				\$4,300,000	

* R-3608
FRANKLIN
PROJ.CATEGORY REGIONAL
US 401 / NC 39, NC 56 / NC 581 (NASH STREET) TO SR 1229 (MAIN STREET). WIDEN TO MULTILANES.
PROGRAMMED FOR PLANNING AND ENVIRONMENTAL STUDY ONLY TO EXPEDITE DELIVERY OF NEW STI PROJECT

* U-2823
WAKE
PROJ.CATEGORY STATEWIDE
US 70, I-540 TO HILLBURN DRIVE IN RALEIGH. ADD LANES AND CONVERT TO SUPERSTREET.
PROGRAMMED FOR PLANNING AND ENVIRONMENTAL STUDY ONLY TO EXPEDITE DELIVERY OF NEW STI PROJECT

* U-4437
WAKE
PROJ.CATEGORY DIVISION
NC 54 (HILLSBOROUGH STREET), SR 1664 / SR 3074 (BLUE RIDGE ROAD) IN VICINITY OF NC RAILROAD (CSX CORPORATION AND NORFOLK SOUTHERN) IN RALEIGH. CONSTRUCT GRADE SEPARATIONS AND ACCESS ROAD BETWEEN NC 54 AND SR 1664 / SR 3074.
PROGRAMMED FOR PLANNING AND ENVIRONMENTAL STUDY ONLY TO EXPEDITE DELIVERY OF NEW STI PROJECT

* U-5934
DURHAM
PROJ.CATEGORY STATEWIDE
NC 147, I-40 TO FUTURE I-885 (EAST END CONNECTOR) IN DURHAM. ADD LANES AND REHABILITATE PAVEMENT.
PROGRAMMED FOR PLANNING AND ENVIRONMENTAL STUDY ONLY TO EXPEDITE DELIVERY OF NEW STI PROJECT

* U-5936
WAKE
PROJ.CATEGORY STATEWIDE
SR 1728 (WADE AVENUE), I-40 TO I-440 IN RALEIGH. ADD LANES.
PROGRAMMED FOR PLANNING AND ENVIRONMENTAL STUDY ONLY TO EXPEDITE DELIVERY OF NEW STI PROJECT

These items are for informational purposes only and subject to future NC Board of Transportation approval. It is anticipated that these items will be considered for NC Board of Transportation approval in 30 days.

* INDICATES FEDERAL AMENDMENT

REVISIONS TO THE 2016-2025 STIP
HIGHWAY PROGRAM
STIP ADDITIONS

DIVISION 5

- * U-5937
DURHAM
PROJ.CATEGORY STATEWIDE
NC 147 (DURHAM FREEWAY), SR 1445 (SOUTH DUKE STREET) TO BRIGGS AVENUE IN DURHAM.
CONSTRUCT AUXILIARY LANES AND OPERATIONAL IMPROVEMENTS.
PROGRAMMED FOR PLANNING AND ENVIRONMENTAL STUDY ONLY TO EXPEDITE DELIVERY OF NEW STI PROJECT
- * U-5966
WAKE
PROJ.CATEGORY REGIONAL
NEW ROUTE, SR 1613 (MCCRIMMON PARKWAY) TO NC 540 IN MORRISVILLE. CONSTRUCT MULTILANE FACILITY ON NEW LOCATION.
PROGRAMMED FOR PLANNING AND ENVIRONMENTAL STUDY ONLY TO EXPEDITE DELIVERY OF NEW STI TOLL PROJECT
- * U-5967
WAKE
PROJ.CATEGORY REGIONAL
VARIOUS, TOWN OF MORRISVILLE. CONSTRUCT TOWNWIDE ITS / SIGNAL SYSTEM.
PROGRAMMED FOR PLANNING AND ENVIRONMENTAL STUDY ONLY TO EXPEDITE DELIVERY OF NEW STI PROJECT
- * U-5968
DURHAM
PROJ.CATEGORY REGIONAL
VARIOUS, CITY OF DURHAM. UPGRADE ITS / SIGNAL SYSTEM.
PROGRAMMED FOR PLANNING AND ENVIRONMENTAL STUDY ONLY TO EXPEDITE DELIVERY OF NEW STI PROJECT
- * U-5969
PERSON
US 501, SOUTH OF US 158 TO SR 1601 (NORTH MAIN STREET) IN ROXBORO. CONVERT TO 4-LANE MEDIAN DIVIDED FACILITY, IMPROVE VARIOUS INTERSECTIONS WITH SOME CONSOLIDATION OF INTERSECTIONS, AND FILL IN SIDEWALK GAPS.
PROGRAMMED FOR PLANNING AND ENVIRONMENTAL STUDY ONLY TO EXPEDITE DELIVERY OF NEW STI PROJECT - SEE BELOW FOR PROJECT SECTIONS.
- * U-5969A
PERSON
PROJ.CATEGORY DIVISION
US 501, SOUTH OF US 158 TO NC 157.
NEW STI PROJECT SECTION

**These items are for informational purposes only and subject to future NC Board of Transportation approval.
It is anticipated that these items will be considered for NC Board of Transportation approval in 30 days.**

* INDICATES FEDERAL AMENDMENT

Thursday, January 05, 2017

REVISIONS TO THE 2016-2025 STIP
HIGHWAY PROGRAM
STIP ADDITIONS

DIVISION 5

* U-5969B US 501, NC 157 TO SR 1596 (WEST MOREHEAD STREET)
PERSON NEW STI PROJECT SECTION
PROJ.CATEGORY
REGIONAL

* U-5969C US 501 / NC 49, SR 1596 (WEST MOREHEAD STREET)
PERSON TO SR 1601 (NORTH MAIN STREET)
PROJ.CATEGORY NEW STI PROJECT SECTION
REGIONAL

* U-5980 US 401 / NC 42 / NC 55, SR 2768 / SR 5056 (NORTH
WAKE JUDD PARKWAY) TO NC 42 / NC 55. ACCESS
PROJ.CATEGORY MANAGEMENT IMPROVEMENTS.
REGIONAL PROGRAMMED FOR PLANNING AND ENVIRONMENTAL
STUDY ONLY TO EXPEDITE DELIVERY OF NEW STI
PROJECT

* U-5981 US 1, NC 55 INTERCHANGE IN APEX. IMPROVE
WAKE INTERCHANGE AND UPGRADE NC 55 NORTHBOUND
PROJ.CATEGORY FROM SR 1444 (LUFKIN ROAD) TO US 1.
REGIONAL PROGRAMMED FOR PLANNING AND ENVIRONMENTAL
STUDY ONLY TO EXPEDITE DELIVERY OF NEW STI
PROJECT

* U-6020 NC 56 (EAST C STREET), SR 1215 (WEST LYON
GRANVILLE STATION ROAD) IN BUTNER. REALIGN INTERSECTION.
PROJ.CATEGORY PROGRAMMED FOR PLANNING AND ENVIRONMENTAL
STUDY ONLY TO EXPEDITE DELIVERY OF NEW STI
PROJECT
DIVISION

* U-6021 SR 1118 (FAYETTEVILLE ROAD), WOODCROFT
DURHAM PARKWAY TO BARBEE ROAD IN DURHAM. WIDEN TO 4-
PROJ.CATEGORY LANE DIVIDED FACILITY WITH BICYCLE / PEDESTRIAN
DIVISION ACCOMMODATIONS.
PROGRAMMED FOR PLANNING AND ENVIRONMENTAL
STUDY ONLY TO EXPEDITE DELIVERY OF NEW STI
PROJECT

**These items are for informational purposes only and subject to future NC Board of Transportation approval.
It is anticipated that these items will be considered for NC Board of Transportation approval in 30 days.**

* INDICATES FEDERAL AMENDMENT

REVISIONS TO THE 2016-2025 STIP
HIGHWAY PROGRAM
STIP ADDITIONS

DIVISION 5

* U-6022 VARIOUS, TOWN OF FUQUAY-VARINA. CONSTRUCT
WAKE TOWNWIDE ITS / SIGNAL SYSTEM.
PROJ.CATEGORY PROGRAMMED FOR PLANNING AND ENVIRONMENTAL
DIVISION STUDY ONLY TO EXPEDITE DELIVERY OF NEW STI
PROJECT

* U-6023 VARIOUS, TOWN OF WAKE FOREST. CONSTRUCT
WAKE TOWNWIDE ITS / SIGNAL SYSTEM.
PROJ.CATEGORY PROGRAMMED FOR PLANNING AND ENVIRONMENTAL
DIVISION STUDY ONLY TO EXPEDITE DELIVERY OF NEW STI
PROJECT

* U-6024 US 401 / NC 39 (BICKETT BOULEVARD), BURKE
FRANKLIN BOULEVARD TO NC 56 / NC 581 (NASH STREET) IN
PROJ.CATEGORY LOUISBURG. CONVERT 5-LANE SECTION TO 4-LANE
DIVISION DIVIDED FACILITY WITH BICYCLE / PEDESTRIAN
ACCOMMODATIONS.
PROGRAMMED FOR PLANNING AND ENVIRONMENTAL
STUDY ONLY TO EXPEDITE DELIVERY OF NEW STI
PROJECT

* U-6026 VARIOUS, TOWN OF KNIGHTDALE. CONSTRUCT
WAKE TOWNWIDE ITS / SIGNAL SYSTEM.
PROJ.CATEGORY PROGRAMMED FOR PLANNING AND ENVIRONMENTAL
DIVISION STUDY ONLY TO EXPEDITE DELIVERY OF NEW STI
PROJECT

DIVISION 6

R-2561C NC 87, NC 11 TO US 74/US 76 IN COLUMBUS COUNTY.
COLUMBUS PROGRAMMED FOR PLANNING AND ENVIRONMENTAL
PROJ.CATEGORY STUDY ONLY TO EXPEDITE DELIVERY OF NEW STI
REGIONAL PROJECT

R-4428 NC 711, SR 1340 (ODOM STREET-PHILADELPHUS
ROBESON ROAD) IN PEMBROKE TO SR 1557 (REDMOND ROAD).
PROJ.CATEGORY WIDEN TO MULTI-LANES.
REGIONAL PROGRAMMED FOR PLANNING AND ENVIRONMENTAL
STUDY ONLY TO EXPEDITE DELIVERY OF NEW STI
PROJECT

These items are for informational purposes only and subject to future NC Board of Transportation approval.
It is anticipated that these items will be considered for NC Board of Transportation approval in 30 days.

* INDICATES FEDERAL AMENDMENT

REVISIONS TO THE 2016-2025 STIP
HIGHWAY PROGRAM
STIP ADDITIONS

DIVISION 6

R-5013 US 701, NC 410 (JOE BROWN HIGHWAY). IMPROVE
COLUMBUS INTERSECTION.
PROJ.CATEGORY PROGRAMMED FOR PLANNING AND ENVIRONMENTAL
DIVISION STUDY ONLY TO EXPEDITE DELIVERY OF NEW STI
PROJECT

R-5797 US 74, SR 1506 (BOARDMAN ROAD). UPGRADE AT-
COLUMBUS GRADE INTERSECTION TO AN INTERCHANGE.
PROJ.CATEGORY PROGRAMMED FOR PLANNING AND ENVIRONMENTAL
REGIONAL STUDY ONLY TO EXPEDITE DELIVERY OF NEW STI
PROJECT

R-5819 US 74/US 76, SR 1740 (OLD LAKE ROAD). CONVERT AT-
COLUMBUS GRADE INTERSECTION TO INTERCHANGE.
PROJ.CATEGORY PROGRAMMED FOR PLANNING AND ENVIRONMENTAL
DIVISION STUDY ONLY TO EXPEDITE DELIVERY OF NEW STI
PROJECT

R-5820 US 74/US 76, SR 1735 (CHAUNCEY TOWN ROAD).
COLUMBUS CONVERT AT-GRADE INTERSECTION TO
PROJ.CATEGORY INTERCHANGE.
DIVISION PROGRAMMED FOR PLANNING AND ENVIRONMENTAL
STUDY ONLY TO EXPEDITE DELIVERY OF NEW STI
PROJECT

R-5848	NC 20, WEST OF SR 1829 (NASH ROAD) TO WEST OF	RIGHT-OF-WAY	FY 2017 -	\$100,000	(T)
ROBESON	SR 1732 (VETERANS ROAD). CONSTRUCT TURN	CONSTRUCTION	FY 2017 -	\$1,500,000	(T)
PROJ.CATEGORY	LANES AND TRUCK ACCELERATION LANES TO			\$1,600,000	
REGIONAL	ACCOMMODATE PEPSI COLA BOTTLING FACILITY. ECONOMIC DEVELOPMENT PROJECT. <u>ECONOMIC DEVELOPMENT PROJECT.</u>				

U-5930 NC 24 (NORTH BRAGG BOULEVARD), SR 1451
CUMBERLAND (MANCHESTER ROAD). CONSTRUCT INTERCHANGE.
PROJ.CATEGORY PROGRAMMED FOR PLANNING AND ENVIRONMENTAL
STATEWIDE STUDY ONLY TO EXPEDITE DELIVERY OF NEW STI
PROJECT

These items are for informational purposes only and subject to future NC Board of Transportation approval.
It is anticipated that these items will be considered for NC Board of Transportation approval in 30 days.

* INDICATES FEDERAL AMENDMENT

REVISIONS TO THE 2016-2025 STIP
HIGHWAY PROGRAM
STIP ADDITIONS

DIVISION 6

U-5933 NC 87/NC 24, SR 1117 (NURSERY ROAD).
HARNETT INTERSECTION IMPROVEMENTS.
PROJ.CATEGORY PROGRAMMED FOR PLANNING AND ENVIRONMENTAL
STATEWIDE STUDY ONLY TO EXPEDITE DELIVERY OF NEW STI
PROJECT

U-6001 NC 59 (SOUTH MAIN STREET), SR 1243 (SHIPMAN
CUMBERLAND ROAD) TO SR 1118 (PARKTON ROAD). WIDEN TO
PROJ.CATEGORY THREE LANES.
DIVISION PROGRAMMED FOR PLANNING AND ENVIRONMENTAL
STUDY ONLY TO EXPEDITE DELIVERY OF NEW STI
PROJECT

U-6052 US 421(CUMBERLAND STREET), I-95 TO SR 1718
HARNETT (ERWIN ROAD). ACCESS MANAGEMENT
PROJ.CATEGORY IMPROVEMENTS.
REGIONAL PROGRAMMED FOR PLANNING AND ENVIRONMENTAL
STUDY ONLY TO EXPEDITE DELIVERY OF NEW STI
PROJECT

DIVISION 7

* I-5964 I-40 / BUSINESS 85 / US 29 / US 70 / US 220, ELM-
GUILFORD EUGENE STREET IN GREENSBORO. INTERCHANGE
PROJ.CATEGORY IMPROVEMENTS.
STATEWIDE PROGRAMMED FOR PLANNING AND ENVIRONMENTAL
STUDY ONLY TO EXPEDITE DELIVERY OF NEW STI
PROJECT

* I-5965 I-40 / BUSINESS 85 / US 29 / US 70 / US 220, US 220 / SR
GUILFORD 1398 (FREEMAN MILL ROAD) TO US 29 / US 70 / US 220
PROJ.CATEGORY IN GREENSBORO. ADD LANES, IMPROVE SR 1007
STATEWIDE (RANDLEMAN ROAD) AND ELM-EUGENE STREET
INTERCHANGES, AND REPLACE NORFOLK-SOUTHERN
RAILROAD BRIDGE OVERPASS EAST OF ELM-EUGENE
STREET.
PROGRAMMED FOR PLANNING AND ENVIRONMENTAL
STUDY ONLY TO EXPEDITE DELIVERY OF NEW STI
PROJECT

* I-5967 I-85, SR 1009 (SOUTH CHURTON STREET) IN
ORANGE HILLSBOROUGH. INTERCHANGE IMPROVEMENTS.
PROJ.CATEGORY PROGRAMMED FOR PLANNING AND ENVIRONMENTAL
STATEWIDE STUDY ONLY TO EXPEDITE DELIVERY OF NEW STI
PROJECT

These items are for informational purposes only and subject to future NC Board of Transportation approval.
It is anticipated that these items will be considered for NC Board of Transportation approval in 30 days.

* INDICATES FEDERAL AMENDMENT

REVISIONS TO THE 2016-2025 STIP
HIGHWAY PROGRAM
STIP ADDITIONS

DIVISION 7

* I-5980
GUILFORD
PROJ.CATEGORY
DIVISION
I-40, SR 1860 (MACY GROVE ROAD). CONVERT GRADE SEPARATION TO INTERCHANGE.
PROGRAMMED FOR PLANNING AND ENVIRONMENTAL STUDY ONLY TO EXPEDITE DELIVERY OF NEW STI PROJECT

* R-5821
ORANGE
PROJ.CATEGORY
DIVISION
NC 54, SR 1006 (ORANGE GROVE ROAD) TO SR 1107 / SR 1937 (OLD FAYETTEVILLE ROAD). CONSTRUCT OPERATIONAL IMPROVEMENTS, INCLUDING BICYCLE/PEDESTRIAN ACCOMMODATIONS, AND IMPROVE SR 1006 INTERSECTION.
PROGRAMMED FOR PLANNING AND ENVIRONMENTAL STUDY ONLY TO EXPEDITE DELIVERY OF NEW STI PROJECT

* R-5822
CASWELL
PROJ.CATEGORY
DIVISION
NC 86, US 158 TO VIRGINIA STATE LINE. CONSTRUCT PASSING LANES AND SHOULDER IMPROVEMENTS AT VARIOUS LOCATIONS.
PROGRAMMED FOR PLANNING AND ENVIRONMENTAL STUDY ONLY TO EXPEDITE DELIVERY OF NEW STI PROJECT

* R-5823
GUILFORD
ROCKINGHAM
PROJ.CATEGORY
DIVISION
NC 65 / NC 68, NC 65 IN STOKESDALE (SOUTHERNMOST INTERSECTION) TO US 220 / FUTURE I-73. WIDEN TO MULTILANES.
PROGRAMMED FOR PLANNING AND ENVIRONMENTAL STUDY ONLY TO EXPEDITE DELIVERY OF NEW STI PROJECT

* U-4015
GUILFORD
SR 1556 (GALLIMORE DAIRY ROAD), NC 68 TO SR 1008 (WEST MARKET STREET) IN GREENSBORO. WIDEN TO MULTILANES.
PROGRAMMED FOR PLANNING AND ENVIRONMENTAL STUDY ONLY TO EXPEDITE DELIVERY OF NEW STI PROJECT - SEE PROJECT SECTIONS BELOW

* U-4015A
GUILFORD
PROJ.CATEGORY
DIVISION
SR 1556 (GALLIMORE DAIRY ROAD), NC 68 TO SOUTH OF INTERNATIONAL DRIVE
NEW STI PROJECT

These items are for informational purposes only and subject to future NC Board of Transportation approval. It is anticipated that these items will be considered for NC Board of Transportation approval in 30 days.

* INDICATES FEDERAL AMENDMENT

REVISIONS TO THE 2016-2025 STIP
HIGHWAY PROGRAM
STIP ADDITIONS

DIVISION 7

U-4015B SR 1556 (GALLIMORE DAIRY ROAD), SOUTH OF
GUILFORD INTERNATIONAL DRIVE TO SR 1008 (WEST MARKET
STREET)

[SECTION COMPLETED UNDER EARLIER PROJECT]

* U-5974 NC 68, SR 1523 (HICKSWOOD ROAD) TO SR 1556
GUILFORD (GALLIMORE DAIRY ROAD) IN HIGH POINT. UPGRADE
PROJ.CATEGORY TO SUPERSTREET.
REGIONAL

*PROGRAMMED FOR PLANNING AND ENVIRONMENTAL
STUDY ONLY TO EXPEDITE DELIVERY OF NEW STI
PROJECT*

* U-6008 SR 2085 (BRYAN BOULEVARD), NEW GARDEN ROAD AT
GUILFORD HORSEPEN CREEK ROAD IN GREENSBORO.
PROJ.CATEGORY INTERCHANGE IMPROVEMENTS, INCLUDING NEW
DIVISION RAMP FROM WESTBOUND NEW GARDEN ROAD TO
WESTBOUND SR 2085.

*PROGRAMMED FOR PLANNING AND ENVIRONMENTAL
STUDY ONLY TO EXPEDITE DELIVERY OF NEW STI
PROJECT*

* U-6009 US 70 (WEST CHURCH STREET), TARLETON AVENUE
ALAMANCE TO FIFTH STREET IN BURLINGTON. WIDEN AND
PROJ.CATEGORY CONSTRUCT CENTER TURN LANE.
DIVISION

*PROGRAMMED FOR PLANNING AND ENVIRONMENTAL
STUDY ONLY TO EXPEDITE DELIVERY OF NEW STI
PROJECT*

* U-6010 US 70 (SOUTH CHURCH STREET), SR 1226 / SR 1311
ALAMANCE (UNIVERSITY DRIVE) IN BURLINGTON. INTERSECTION
PROJ.CATEGORY IMPROVEMENTS.
DIVISION

*PROGRAMMED FOR PLANNING AND ENVIRONMENTAL
STUDY ONLY TO EXPEDITE DELIVERY OF NEW STI
PROJECT*

* U-6011 US 70 (SOUTH CHURCH STREET), SR 1158 (HUFFMAN
ALAMANCE MILL ROAD) IN BURLINGTON. INTERSECTION
PROJ.CATEGORY IMPROVEMENTS.
DIVISION

*PROGRAMMED FOR PLANNING AND ENVIRONMENTAL
STUDY ONLY TO EXPEDITE DELIVERY OF NEW STI
PROJECT*

*These items are for informational purposes only and subject to future NC Board of Transportation approval.
It is anticipated that these items will be considered for NC Board of Transportation approval in 30 days.*

* INDICATES FEDERAL AMENDMENT

REVISIONS TO THE 2016-2025 STIP
HIGHWAY PROGRAM
STIP ADDITIONS

DIVISION 7

- * U-6012
GUILFORD
PROJ.CATEGORY
DIVISION
NC 68, SR 2129 (FOGLEMAN ROAD) TO NC 150 IN OAK RIDGE. ACCESS MANAGEMENT AND SAFETY ENHANCEMENTS.
PROGRAMMED FOR PLANNING AND ENVIRONMENTAL STUDY ONLY TO EXPEDITE DELIVERY OF NEW STI PROJECT

- * U-6013
ALAMANCE
NC 119, NC 54 IN SWEPSONVILLE TO LOWES BOULEVARD IN MEBANE. WIDEN TO MULTILANES.
PROGRAMMED FOR PLANNING AND ENVIRONMENTAL STUDY ONLY TO EXPEDITE DELIVERY OF NEW STI PROJECT - SEE BELOW FOR PROJECT SECTIONS

- * U-6013A
ALAMANCE
NC 119, NC 54 TO SR 2125 (KIMREY ROAD).

- * U-6013B
ALAMANCE
NC 119, SR 2125 (KIMREY ROAD) TO SR 1981 (TROLLINGWOOD-HAWFIELDS ROAD) / SR 2126 (OLD HILLSBOROUGH ROAD).

- * U-6013C
ALAMANCE
PROJ.CATEGORY
DIVISION
NC 119, SR 1981 (TROLLINGWOOD-HAWFIELDS ROAD) / SR 2126 (OLD HILLSBOROUGH ROAD TO LOWES BOULEVARD).
NEW STI PROJECT SECTION

- * U-6014
ALAMANCE
PROJ.CATEGORY
DIVISION
SR 1716 (GRAHAM- HOPEDALE ROAD), SR 1720 (WEST HANOVER ROAD) TO MORNINGSIDE DRIVE IN BURLINGTON. WIDEN TO MULTILANES WITH BICYCLE / PEDESTRIAN ACCOMMODATIONS.
PROGRAMMED FOR PLANNING AND ENVIRONMENTAL STUDY ONLY TO EXPEDITE DELIVERY OF NEW STI PROJECT

- * U-6015
ALAMANCE
PROJ.CATEGORY
DIVISION
VARIOUS, UPGRADE BURLINGTON-GRAHAM SIGNAL SYSTEM.
PROGRAMMED FOR PLANNING AND ENVIRONMENTAL STUDY ONLY TO EXPEDITE DELIVERY OF NEW STI PROJECT

**These items are for informational purposes only and subject to future NC Board of Transportation approval.
It is anticipated that these items will be considered for NC Board of Transportation approval in 30 days.**

* INDICATES FEDERAL AMENDMENT

REVISIONS TO THE 2016-2025 STIP
HIGHWAY PROGRAM
STIP ADDITIONS

DIVISION 7

* U-6016 SR 2124 (LEWISTON ROAD), SR 2136 (FLEMING ROAD).
GUILFORD INTERSECTION IMPROVEMENTS.
PROJ.CATEGORY PROGRAMMED FOR PLANNING AND ENVIRONMENTAL
DIVISION STUDY ONLY TO EXPEDITE DELIVERY OF NEW STI
PROJECT

* U-6017 NC 54 (EAST HARDEN STREET), NC 49 (EAST ELM
ALAMANCE STREET) IN GRAHAM. INTERSECTION IMPROVEMENTS.
PROJ.CATEGORY PROGRAMMED FOR PLANNING AND ENVIRONMENTAL
DIVISION STUDY ONLY TO EXPEDITE DELIVERY OF NEW STI
PROJECT

* U-6018 NC 62, SR 1154 (KERSEY VALLEY ROAD) TO SR 1162
GUILFORD (WEANT ROAD) IN ARCHDALE. IMPROVE
PROJ.CATEGORY INTERCHANGE AREA AND REALIGN SR 1154 AND SR
DIVISION 1162 INTERSECTIONS.
PROGRAMMED FOR PLANNING AND ENVIRONMENTAL
STUDY ONLY TO EXPEDITE DELIVERY OF NEW STI
PROJECT

* U-6019 SR 2334 (AIR HARBOR ROAD), SR 2347 (LAKE BRANDT
GUILFORD ROAD). CONSTRUCT TURN LANES AND SIDEWALKS.
PROJ.CATEGORY PROGRAMMED FOR PLANNING AND ENVIRONMENTAL
DIVISION STUDY ONLY TO EXPEDITE DELIVERY OF NEW STI
PROJECT

* U-6045 SR 1850 (SANDY RIDGE ROAD), I-40 TO SR 1008 (WEST
GUILFORD MARKET STREET) IN GREENSBORO. WIDEN TO
PROJ.CATEGORY MULTILANES.
DIVISION PROGRAMMED FOR PLANNING AND ENVIRONMENTAL
STUDY ONLY TO EXPEDITE DELIVERY OF NEW STI
PROJECT

* U-6050 SR 1486 (EAST LEXINGTON AVENUE), SR 1009 (NORTH
GUILFORD MAIN STREET) TO SR 1471 (MONTLIEU AVENUE) IN
PROJ.CATEGORY HIGH POINT. WIDEN TO MULTILANES.
DIVISION PROGRAMMED FOR PLANNING AND ENVIRONMENTAL
STUDY ONLY TO EXPEDITE DELIVERY OF NEW STI
PROJECT

These items are for informational purposes only and subject to future NC Board of Transportation approval.
It is anticipated that these items will be considered for NC Board of Transportation approval in 30 days.

* INDICATES FEDERAL AMENDMENT

REVISIONS TO THE 2016-2025 STIP
HIGHWAY PROGRAM
STIP ADDITIONS

DIVISION 8

* I-5979 US 74 / FUTURE I-74, US 1 (EXIT 311). INTERCHANGE
RICHMOND IMPROVEMENTS.
PROJ.CATEGORY PROGRAMMED FOR PLANNING AND ENVIRONMENTAL
DIVISION STUDY ONLY TO EXPEDITE DELIVERY OF NEW STI
PROJECT

* R-2220 US 64, EAST OF I-85 BUSINESS TO ASHEBORO
DAVIDSON BYPASS. WIDEN TO MULTILANES.
RANDOLPH PROGRAMMED FOR PLANNING AND ENVIRONMENTAL
STUDY ONLY TO EXPEDITE DELIVERY OF NEW STI
PROJECT - SEE PROJECT SECTIONS BELOW

R-2220A US 64, US 64, I-85 BUSINESS IN LEXINGTON TO EAST
DAVIDSON OF I-85.
[SECTION COMPLETED UNDER EARLIER PROJECT]

* R-2220B US 64, I-85 EAST OF LEXINGTON TO NC 109
DAVIDSON

* R-2220CA US 64, NC 109 TO RANDOLPH COUNTY LINE
DAVIDSON NEW STI PROJECT SECTION
PROJ.CATEGORY
DIVISION

* R-2220CB US 64, DAVIDSON COUNTY LINE TO SR 1409 (LAKE
RANDOLPH PARK ROAD)

* R-2220DA US 64, SR 1409 (LAKE PARK ROAD) TO ASHEBORO
RANDOLPH BYPASS
PROJ.CATEGORY NEW STI PROJECT SECTION
REGIONAL

These items are for informational purposes only and subject to future NC Board of Transportation approval.
It is anticipated that these items will be considered for NC Board of Transportation approval in 30 days.

* INDICATES FEDERAL AMENDMENT

REVISIONS TO THE 2016-2025 STIP
HIGHWAY PROGRAM
STIP ADDITIONS

DIVISION 8

* R-5801 US 15 / US 501, NC 144 INTERSECTION. UPGRADE
SCOTLAND INTERSECTION AND CONSTRUCT GRADE SEPARATION.
PROJ.CATEGORY PROGRAMMED FOR PLANNING AND ENVIRONMENTAL
REGIONAL STUDY ONLY TO EXPEDITE DELIVERY OF NEW STI
PROJECT

* R-5824 NC 690 (LOBELIA ROAD), US 1 IN VASS TO
MOORE CUMBERLAND COUNTY LINE. UPGRADE ROADWAY, TO
PROJ.CATEGORY INCLUDE TURN LANES AT VARIOUS LOCATIONS AND
DIVISION SOME REALIGNMENT.
PROGRAMMED FOR PLANNING AND ENVIRONMENTAL
STUDY ONLY TO EXPEDITE DELIVERY OF NEW STI
PROJECT

* R-5825 NC 751, SR 1731 (O'KELLY CHAPEL ROAD). UPGRADE
CHATHAM AND REALIGN INTERSECTION.
PROJ.CATEGORY PROGRAMMED FOR PLANNING AND ENVIRONMENTAL
DIVISION STUDY ONLY TO EXPEDITE DELIVERY OF NEW STI
PROJECT

* R-5826 NC 109, NC 73 (NORTH MAIN STREET) IN MT. GILEAD
MONTGOMERY TO NC 24 / NC 27. UPGRADE ROADWAY, INCLUDING
PROJ.CATEGORY PAVED SHOULDERS, TURN LANES AND SIGNALS.
DIVISION PROGRAMMED FOR PLANNING AND ENVIRONMENTAL
STUDY ONLY TO EXPEDITE DELIVERY OF NEW STI
PROJECT - SEE BELOW FOR PROJECT SECTIONS

* R-5826A NC 109, NC 73 (NORTH MAIN STREET) IN MT. GILEAD
MONTGOMERY TO SR 1127 (HEARNE FARM ROAD).

* R-5826B NC 109, SR 1127 (HEARNE FARM ROAD) TO SR 1174
MONTGOMERY (PEE DEE ROAD).
PROJ.CATEGORY NEW STI PROJECT SECTION
DIVISION

These items are for informational purposes only and subject to future NC Board of Transportation approval.
It is anticipated that these items will be considered for NC Board of Transportation approval in 30 days.

* INDICATES FEDERAL AMENDMENT

REVISIONS TO THE 2016-2025 STIP
HIGHWAY PROGRAM
STIP ADDITIONS

DIVISION 8

* R-5826C NC 109, SR 1174 (PEE DEE ROAD) TO NC 24 / NC 27.
MONTGOMERY

* R-5827 US 15 / US 501, US 401 IN LAURINBURG TO US 1 IN
HOKE ABERDEEN. WIDEN TO MULTILANES.
MOORE
SCOTLAND
PROJ.CATEGORY PROGRAMMED FOR PLANNING AND ENVIRONMENTAL
DIVISION STUDY ONLY TO EXPEDITE DELIVERY OF NEW STI
PROJECT

* R-5844 NC 109, NC 24 / NC 27 IN TROY TO NC 47 IN DENTON.
DAVIDSON INCREASE LANE WIDTH, IMPROVE SHOULDERS AND
MONTGOMERY SIGNALIZATION, CONSTRUCT TURN LANES AND
RANDOLPH PROVIDE BICYCLE ACCOMMODATIONS.
PROJ.CATEGORY PROGRAMMED FOR PLANNING AND ENVIRONMENTAL
DIVISION STUDY ONLY TO EXPEDITE DELIVERY OF NEW STI
PROJECT - SEE BELOW FOR PROJECT SECTIONS

* R-5844A NC 109, NC 24 / NC 27 TO DAVIDSON COUNTY LINE
MONTGOMERY NEW STI PROJECT SECTION
RANDOLPH
PROJ.CATEGORY
DIVISION

* R-5844B NC 109, RANDOLPH COUNTY LINE TO NC 47 IN DENTON
DAVIDSON

These items are for informational purposes only and subject to future NC Board of Transportation approval.
It is anticipated that these items will be considered for NC Board of Transportation approval in 30 days.

* INDICATES FEDERAL AMENDMENT

REVISIONS TO THE 2016-2025 STIP
HIGHWAY PROGRAM
STIP ADDITIONS

DIVISION 8

* U-5975 US 1 / US 15 / US 501, US 15 / US 501 (WHITE HILL ROAD) TO SR 1334 (PENDERGRASS ROAD) IN SANFORD. UPGRADE TO SUPERSTREET.
LEE
PROJ.CATEGORY REGIONAL
PROGRAMMED FOR PLANNING AND ENVIRONMENTAL STUDY ONLY TO EXPEDITE DELIVERY OF NEW STI PROJECT

* U-5976 US 15 / US 501, SR 1905 (VOIT GILMORE LANE) IN SOUTHERN PINES TO SR 1208 PAGE ROAD IN PINEHURST. UPGRADE SR 1208 INTERSECTION AND CONSTRUCT IMPROVEMENTS TO PINEHURST TRAFFIC CIRCLE AND APPROACHES.
MOORE
PROJ.CATEGORY REGIONAL
PROGRAMMED FOR PLANNING AND ENVIRONMENTAL STUDY ONLY TO EXPEDITE DELIVERY OF NEW STI PROJECT

* U-5977 US 15 / US 401, SOUTH CAROLINA STATE LINE TO SOUTH OF SR 1105 (TURNPIKE ROAD) IN LAURINBURG. WIDEN TO MULTILANES.
SCOTLAND
PROJ.CATEGORY REGIONAL
PROGRAMMED FOR PLANNING AND ENVIRONMENTAL STUDY ONLY TO EXPEDITE DELIVERY OF NEW STI PROJECT

* U-6006 US 220 BUSINESS, SR TO SR 2270 (US 311 EXTENSION) IN RANDLEMAN. WIDEN TO 4-LANE DIVIDED FACILITY.
RANDOLPH
PROJ.CATEGORY DIVISION
PROGRAMMED FOR PLANNING AND ENVIRONMENTAL STUDY ONLY TO EXPEDITE DELIVERY OF NEW STI PROJECT

* U-6007 US 220 BUSINESS (SOUTH FAYETTEVILLE STREET), RIDGE STREET TO ATLANTIC AVENUE IN ASHEBORO. REALIGN ATLANTIC AVENUE INTERSECTION AND IMPLEMENT ACCESS MANAGEMENT.
RANDOLPH
PROJ.CATEGORY DIVISION
PROGRAMMED FOR PLANNING AND ENVIRONMENTAL STUDY ONLY TO EXPEDITE DELIVERY OF NEW STI PROJECT

* U-6027 US 1 (PROPOSED) / SR 1516 (GREENE STREET), US 220 TO US 1 IN ROCKINGHAM. WIDEN TO 3-LANE FACILITY AND RE-ROUTE US 1 ALONG PROJECT.
RICHMOND
PROJ.CATEGORY DIVISION
PROGRAMMED FOR PLANNING AND ENVIRONMENTAL STUDY ONLY TO EXPEDITE DELIVERY OF NEW STI PROJECT

These items are for informational purposes only and subject to future NC Board of Transportation approval. It is anticipated that these items will be considered for NC Board of Transportation approval in 30 days.

* INDICATES FEDERAL AMENDMENT

REVISIONS TO THE 2016-2025 STIP
HIGHWAY PROGRAM
STIP ADDITIONS

DIVISION 8

* U-6051 SR 1003 (CAMDEN ROAD), SR 1406 (ROCKFISH ROAD)
CUMBERLAND IN HOKE COUNTY TO FAYETTEVILLE LOOP
HOKE (PROPOSED I-295) IN CUMBERLAND COUNTY. WIDEN
TO 4-LANE DIVIDED FACILITY WITH SIDEWALKS.
PROGRAMMED FOR PLANNING AND ENVIRONMENTAL
STUDY ONLY TO EXPEDITE DELIVERY OF NEW STI
PROJECT - SEE BELOW FOR STI PROJECT SECTION.

* U-6051A SR 1003 (CAMDEN ROAD), SR 1406 (ROCKFISH ROAD)
HOKE TO CUMBERLAND COUNTY LINE
PROJ.CATEGORY NEW STI PROJECT SECTION
DIVISION

DIVISION 9

* R-5828 US 311 (NORTH MAIN STREET), SR 1918 (FIRST
STOKES STREET) IN WALNUT COVE. CONSTRUCT
PROJ.CATEGORY ROUNDABOUT.
DIVISION PROGRAMMED FOR PLANNING AND ENVIRONMENTAL
STUDY ONLY TO EXPEDITE DELIVERY OF NEW STI
PROJECT

* U-2826 US 52, SOUTH OF SR 2747 (CLEMMONSVILLE ROAD) TO
FORSYTH FUTURE I-74 (WINSTON-SALEM NORTHERN BELTWAY).
PROJ.CATEGORY ADD LANES.
STATEWIDE PROGRAMMED FOR PLANNING AND ENVIRONMENTAL
STUDY ONLY TO EXPEDITE DELIVERY OF NEW STI
PROJECT

* U-5617	SR 1173 (WILLIAMS ROAD), IMPROVE ROUNDABOUTS	ENGINEERING	FY 2018 -	\$136,000	(STBGDA)
FORSYTH	WEST & EAST OF BRIDGE OVER US 421. WIDEN TO		FY 2018 -	\$34,000	(L)
PROJ.CATEGORY	MULTI-LANES FROM ROUNDABOUT EAST OF BRIDGE	RIGHT-OF-WAY	FY 2019 -	\$132,000	(STBGDA)
DIVISION	TO WEST OF ROUNDABOUT AT SR 1001		FY 2019 -	\$33,000	(L)
	(SHALLOWFORD ROAD) WITH SIDEWALKS ON BOTH	CONSTRUCTION	FY 2020 -	\$928,000	(STBGDA)
	SIDES. TOWN OF LEWISVILLE.		FY 2020 -	\$232,000	(L)
	<u>PROJECT ADDED AT REQUEST OF MPO.</u>			\$1,495,000	

These items are for informational purposes only and subject to future NC Board of Transportation approval.
It is anticipated that these items will be considered for NC Board of Transportation approval in 30 days.

* INDICATES FEDERAL AMENDMENT

REVISIONS TO THE 2016-2025 STIP
HIGHWAY PROGRAM
STIP ADDITIONS

DIVISION 9

* U-6002
DAVIE
PROJ.CATEGORY
DIVISION
WILKESBORO STREET, YADKINVILLE ROAD IN
MOCKSVILLE. CONSTRUCT ROUNDABOUT.
PROGRAMMED FOR PLANNING AND ENVIRONMENTAL
STUDY ONLY TO EXPEDITE DELIVERY OF NEW STI
PROJECT

* U-6003
FORSYTH
PROJ.CATEGORY
DIVISION
NEW ROUTE, SR 1969 (PINEY GROVE ROAD) TO NC 150
(NORTH MAIN STREET) IN KERNERSVILLE.
CONSTRUCT TWO-LANE DIVIDED FACILITY WITH
BICYCLE / PEDESTRIAN ACCOMMODATIONS.
PROGRAMMED FOR PLANNING AND ENVIRONMENTAL
STUDY ONLY TO EXPEDITE DELIVERY OF NEW STI
PROJECT

* U-6004
FORSYTH
PROJ.CATEGORY
DIVISION
SR 1103 (LEWISVILLE- CLEMMONS ROAD), I-40 TO US
158 IN CLEMMONS. CONVERT ROADWAY TO 4-LANE
MEDIAN DIVIDED FACILITY.
PROGRAMMED FOR PLANNING AND ENVIRONMENTAL
STUDY ONLY TO EXPEDITE DELIVERY OF NEW STI
PROJECT

* U-6005
FORSYTH
PROJ.CATEGORY
DIVISION
NC 65 (BETHANIA-RURAL HALL ROAD), US 52 TO SR
3983 (NORTHRIDGE DRIVE) IN RURAL HALL. WIDEN TO
MULTILANES.
PROGRAMMED FOR PLANNING AND ENVIRONMENTAL
STUDY ONLY TO EXPEDITE DELIVERY OF NEW STI
PROJECT

DIVISION 10

I-5963
MECKLENBURG
PROJ.CATEGORY
STATEWIDE
I-485, I-485 AND NC 16 (PROVIDENCE ROAD).
CONSTRUCT INTERCHANGE IMPROVEMENTS.
PROGRAMMED FOR PLANNING AND ENVIRONMENTAL
STUDY ONLY TO EXPEDITE DELIVERY OF NEW STI
PROJECT

I-5973
MECKLENBURG
PROJ.CATEGORY
REGIONAL
I-485, I-485/NC 16 (BROOKSHIRE BOULEVARD).
CONSTRUCT INTERCHANGE IMPROVEMENTS.
PROGRAMMED FOR PLANNING AND ENVIRONMENTAL
STUDY ONLY TO EXPEDITE DELIVERY OF NEW STI
PROJECT

**These items are for informational purposes only and subject to future NC Board of Transportation approval.
It is anticipated that these items will be considered for NC Board of Transportation approval in 30 days.**

* INDICATES FEDERAL AMENDMENT

REVISIONS TO THE 2016-2025 STIP
HIGHWAY PROGRAM
STIP ADDITIONS

DIVISION 10

R-5798 US 74 (ANDREW JACKSON HIGHWAY), GRAHAM
ANSON STREET TO SR 1749. CONSTRUCT MEDIAN.
PROJ.CATEGORY PROGRAMMED FOR PLANNING AND ENVIRONMENTAL
REGIONAL STUDY ONLY TO EXPEDITE DELIVERY OF NEW STI
PROJECT

U-4713A SR 3440 (MCKEE ROAD) EXTENSION, SR 3448
MECKLENBURG (PLEASANT PLAINS ROAD) TO SR 1009 (JOHN STREET)
PROJ.CATEGORY PROGRAMMED FOR PLANNING AND ENVIRONMENTAL
DIVISION STUDY ONLY TO EXPEDITE DELIVERY OF NEW STI
PROJECT

U-5803 CHARLOTTE, SR 2940 (EASTWAY DRIVE) AND
MECKLENBURG SHAMROCK DRIVE. RECONFIGURE 5-LEG
PROJ.CATEGORY INTERSECTION TO THREE 2-LEG INTERSECTIONS.
DIVISION PROGRAMMED FOR PLANNING AND ENVIRONMENTAL
STUDY ONLY TO EXPEDITE DELIVERY OF NEW STI
PROJECT

U-5931 US 74, INTERSECTION OF US 74 AND SECREST
UNION SHORTCUT ROAD. CONSTRUCT IMPROVEMENTS.
PROJ.CATEGORY PROGRAMMED FOR PLANNING AND ENVIRONMENTAL
STATEWIDE STUDY ONLY TO EXPEDITE DELIVERY OF NEW STI
PROJECT

U-5955 NC 16 (BROOKSHIRE BOULEVARD), I-85 TO IDAHO
MECKLENBURG DRIVE. ADD WESTBOUND THROUGH LANE ON NC 16
PROJ.CATEGORY BETWEEN A POINT WEST OF IDAHO DR AND I-85.
REGIONAL IMPROVE I-85 NORTHBOUND RAMP TO EASTBOUND
NC 16.
PROGRAMMED FOR PLANNING AND ENVIRONMENTAL
STUDY ONLY TO EXPEDITE DELIVERY OF NEW STI
PROJECT

U-5956 US 29, REALIGN UNION CEMETERY ROAD TO
CABARRUS INTERSECT US 29 AT ROCK HILL CHURCH ROAD AND
PROJ.CATEGORY ELIMINATE THE CURRENT INTERSECTION OF UNION
REGIONAL CEMETERY ROAD AND CABARRUS AVENUE BY
CREATING A CUL-DE-SAC.
PROGRAMMED FOR PLANNING AND ENVIRONMENTAL
STUDY ONLY TO EXPEDITE DELIVERY OF NEW STI
PROJECT

These items are for informational purposes only and subject to future NC Board of Transportation approval.
It is anticipated that these items will be considered for NC Board of Transportation approval in 30 days.

* INDICATES FEDERAL AMENDMENT

REVISIONS TO THE 2016-2025 STIP
HIGHWAY PROGRAM
STIP ADDITIONS

DIVISION 10

U-5957 NC 27 (FREEDOM DRIVE), SR 1644 (TODDVILLE ROAD)
MECKLENBURG TO SR 1600 (MOORES CHAPEL ROAD). WIDEN TO 4-
PROJ.CATEGORY LANES.
REGIONAL PROGRAMMED FOR PLANNING AND ENVIRONMENTAL
STUDY ONLY TO EXPEDITE DELIVERY OF NEW STI
PROJECT

U-5979 NC 16 (PROVIDENCE ROAD SOUTH), SR 1321
UNION (CUTHBERTSON ROAD) IN WEDDINGTON TO SR 3530
PROJ.CATEGORY (WAXHAW PARKWAY) IN WAXHAW. WIDEN TO MULTI-
REGIONAL LANES.
PROGRAMMED FOR PLANNING AND ENVIRONMENTAL
STUDY ONLY TO EXPEDITE DELIVERY OF NEW STI
PROJECT

U-6028 SR 2472 (MALLARD CREEK ROAD), SR 2833 (MALLARD
MECKLENBURG CREEK CHURCH ROAD) TO BREEZEWOOD DRIVE.
PROJ.CATEGORY WIDEN TO FOUR-LANES.
DIVISION PROGRAMMED FOR PLANNING AND ENVIRONMENTAL
STUDY ONLY TO EXPEDITE DELIVERY OF NEW STI
PROJECT

U-6029 POPLAR TENT ROAD, DERITA ROAD TO NC 73. WIDEN
CABARRUS TO FOUR-LANES.
MECKLENBURG PROGRAMMED FOR PLANNING AND ENVIRONMENTAL
PROJ.CATEGORY STUDY ONLY TO EXPEDITE DELIVERY OF NEW STI
DIVISION PROJECT

U-6030 SR 4979 (BALLANTYNE COMMONS PKWY), ANNALEXA
MECKLENBURG LANE TO WILLIAMS POND LANE. WIDEN TO FOUR-
PROJ.CATEGORY LANES.
DIVISION PROGRAMMED FOR PLANNING AND ENVIRONMENTAL
STUDY ONLY TO EXPEDITE DELIVERY OF NEW STI
PROJECT

U-6031 SR 1009 (CHARLOTTE AVENUE), SEYMOUR STREET TO
UNION NC 200 (DICKERSON BOULEVARD). WIDEN TO FOUR-
PROJ.CATEGORY LANES DIVIDED.
DIVISION PROGRAMMED FOR PLANNING AND ENVIRONMENTAL
STUDY ONLY TO EXPEDITE DELIVERY OF NEW STI
PROJECT

These items are for informational purposes only and subject to future NC Board of Transportation approval.
It is anticipated that these items will be considered for NC Board of Transportation approval in 30 days.

* INDICATES FEDERAL AMENDMENT

REVISIONS TO THE 2016-2025 STIP
HIGHWAY PROGRAM
STIP ADDITIONS

DIVISION 10

U-6032 SR 2464 (ODELL SCHOOL ROAD), I-485 TO CONCORD
CABARRUS MILLS BOULEVARD. WIDEN TO FOUR-LANES DIVIDED.
MECKLENBURG
PROJ.CATEGORY PROGRAMMED FOR PLANNING AND ENVIRONMENTAL
DIVISION STUDY ONLY TO EXPEDITE DELIVERY OF NEW STI
PROJECT

DIVISION 11

R-0616 NEW ROUTE, WILKESBORO-NORTH WILKESBORO
WILKES BYPASS, NC 18 TO US 421. CONSTRUCT MULTI-LANE
PROJ.CATEGORY FACILITY, PART ON NEW LOCATION.
DIVISION PROGRAMMED FOR PLANNING AND ENVIRONMENTAL
STUDY ONLY TO EXPEDITE DELIVERY OF NEW STI
PROJECT

R-2520A US 19E, MULTI-LANES EAST OF SPRUCE PINE TO SR
AVERY 1106
MITCHELL
PROJ.CATEGORY PROGRAMMED FOR PLANNING AND ENVIRONMENTAL
DIVISION STUDY ONLY TO EXPEDITE DELIVERY OF NEW STI
PROJECT

R-3430 SR 1001 (CONNELLY SPRINGS ROAD), CATAWBA RIVER
CALDWELL TO SR 1933 (SOUTH-WEST BOULEVARD) IN LENOIR.
PROJ.CATEGORY WIDEN TO MULTI-LANES.
DIVISION PROGRAMMED FOR PLANNING AND ENVIRONMENTAL
STUDY ONLY TO EXPEDITE DELIVERY OF NEW STI
PROJECT

R-5830 SR 1522 (DEERFIELD ROAD), STATE FARM ROAD TO
WATAUGA SR 1523 (WILSON RIDGE ROAD). UPGRADE ROADWAY.
PROJ.CATEGORY PROGRAMMED FOR PLANNING AND ENVIRONMENTAL
DIVISION STUDY ONLY TO EXPEDITE DELIVERY OF NEW STI
PROJECT

These items are for informational purposes only and subject to future NC Board of Transportation approval.
It is anticipated that these items will be considered for NC Board of Transportation approval in 30 days.

* INDICATES FEDERAL AMENDMENT

REVISIONS TO THE 2016-2025 STIP
HIGHWAY PROGRAM
STIP ADDITIONS

DIVISION 11

R-5831 US 601, US 601 (CAROLINA AVENUE) AND NC 67 (MAIN
YADKIN STREET). UPGRADE INTERSECTION.
PROJ.CATEGORY PROGRAMMED FOR PLANNING AND ENVIRONMENTAL
DIVISION STUDY ONLY TO EXPEDITE DELIVERY OF NEW STI
PROJECT

R-5832 NC 88, NC 88 TO NC 194. UPGRADE ROADWAY.
ASHE PROGRAMMED FOR PLANNING AND ENVIRONMENTAL
PROJ.CATEGORY STUDY ONLY TO EXPEDITE DELIVERY OF NEW STI
DIVISION PROJECT

R-5833 US 221 BUSINESS, US 221 BUSINESS (SOUTH
ASHE JEFFERSON AVENUE), NC 194 AND SR 1248 (BEAVER
PROJ.CATEGORY CREEK SCHOOL ROAD). CONSTRUCT SUPERSTREET
DIVISION INTERSECTION.
PROGRAMMED FOR PLANNING AND ENVIRONMENTAL
STUDY ONLY TO EXPEDITE DELIVERY OF NEW STI
PROJECT

R-5836 US 601, I-74 TO SR 1104 (CODY TRAIL). WIDEN TO 4-
SURRY LANES.
PROJ.CATEGORY PROGRAMMED FOR PLANNING AND ENVIRONMENTAL
DIVISION STUDY ONLY TO EXPEDITE DELIVERY OF NEW STI
PROJECT

U-6033 US 64 (NC 18), US 64 (NC 18) AND SR 1142 (CALLICO
CALDWELL ROAD). INTERSECTION IMPROVEMENTS.
PROJ.CATEGORY PROGRAMMED FOR PLANNING AND ENVIRONMENTAL
DIVISION STUDY ONLY TO EXPEDITE DELIVERY OF NEW STI
PROJECT

U-6034 US 321 ALT, SR 1109 (PINWOOD ROAD) TO SR 1106
CALDWELL (DUKE STREET). UPGRADE ROADWAY.
PROJ.CATEGORY PROGRAMMED FOR PLANNING AND ENVIRONMENTAL
DIVISION STUDY ONLY TO EXPEDITE DELIVERY OF NEW STI
PROJECT

These items are for informational purposes only and subject to future NC Board of Transportation approval.
It is anticipated that these items will be considered for NC Board of Transportation approval in 30 days.

* INDICATES FEDERAL AMENDMENT

REVISIONS TO THE 2016-2025 STIP
HIGHWAY PROGRAM
STIP ADDITIONS

DIVISION 11

U-6035 SR 1002 (DUDLEY SHOALS ROAD), SR 1002 (DUDLEY
CALDWELL SHOALS ROAD) AND SR 1751 (GRACE CHAPEL
PROJ.CATEGORY ROAD/CAMPGROUND ROAD)/SR 1752 (PEACH
DIVISION ORCHARD ROAD). CONSTRUCT ROUNDABOUT.
PROGRAMMED FOR PLANNING AND ENVIRONMENTAL
STUDY ONLY TO EXPEDITE DELIVERY OF NEW STI
PROJECT

U-6036 SR 1109 (PINWOOD ROAD), US 321 TO SR 1931 (BERT
CALDWELL HUFFMAN ROAD). UPGRADE ROADWAY.
PROJ.CATEGORY PROGRAMMED FOR PLANNING AND ENVIRONMENTAL
DIVISION STUDY ONLY TO EXPEDITE DELIVERY OF NEW STI
PROJECT

DIVISION 12

I-5962 I-77, I-77 AT SR 1302 (CORNELIUS ROAD). CONVERT
IREDELL GRADE SEPARATION TO INTERCHANGE.
PROJ.CATEGORY PROGRAMMED FOR PLANNING AND ENVIRONMENTAL
STATEWIDE STUDY ONLY TO EXPEDITE DELIVERY OF NEW STI
PROJECT

R-0617BB NC 150, WEST OF INDIAN CREEK TO US 321 AT
LINCOLN LINCOLNTON.
PROJ.CATEGORY PROGRAMMED FOR PLANNING AND ENVIRONMENTAL
REGIONAL STUDY ONLY TO EXPEDITE DELIVERY OF NEW STI
PROJECT

U-5929 US 74 (DIXON BOULEVARD), INTERSECTION OF US 74
CLEVELAND (DIXON BOULEVARD) AND NC 226 (EARL ROAD).
PROJ.CATEGORY CONSTRUCTION IMPROVEMENTS
STATEWIDE PROGRAMMED FOR PLANNING AND ENVIRONMENTAL
STUDY ONLY TO EXPEDITE DELIVERY OF NEW STI
PROJECT

U-5959 US 74 (WILKINSON BOULEVARD), US 74 (WILKINSON
GASTON BOULEVARD) AT NC 273 (PARK STREET). CONSTRUCT
PROJ.CATEGORY INTERSECTION IMPROVEMENTS.
REGIONAL PROGRAMMED FOR PLANNING AND ENVIRONMENTAL
STUDY ONLY TO EXPEDITE DELIVERY OF NEW STI
PROJECT

These items are for informational purposes only and subject to future NC Board of Transportation approval.
It is anticipated that these items will be considered for NC Board of Transportation approval in 30 days.

* INDICATES FEDERAL AMENDMENT

REVISIONS TO THE 2016-2025 STIP
HIGHWAY PROGRAM
STIP ADDITIONS

DIVISION 12

U-5960 NC 150 (OAK RIDGE FARM HIGHWAY), NC 115 TO NC
IREDELL 801 (PARK AVENUE). WIDEN TO 4-LANES.
PROJ.CATEGORY PROGRAMMED FOR PLANNING AND ENVIRONMENTAL
REGIONAL STUDY ONLY TO EXPEDITE DELIVERY OF NEW STI
PROJECT

U-5961 NC 274 (UNION ROAD), OSCEOLA STREET TO NIBLICK
GASTON DRIVE. UPGRADE ROADWAY.
PROJ.CATEGORY PROGRAMMED FOR PLANNING AND ENVIRONMENTAL
REGIONAL STUDY ONLY TO EXPEDITE DELIVERY OF NEW STI
PROJECT

U-5962 NC 16 BUSINESS, NC 16 BUSINESS, SR 1373
LINCOLN (CAMPGROUND ROAD), SR 1386 (WILL PROCTOR
PROJ.CATEGORY ROAD). REALIGN OFFSET INTERSECTIONS.
REGIONAL PROGRAMMED FOR PLANNING AND ENVIRONMENTAL
STUDY ONLY TO EXPEDITE DELIVERY OF NEW STI
PROJECT

U-5963 NC 115 (MECKLENBURG HIGHWAY), SR 1135
IREDELL (WATERLYNN ROAD) TO YELLOW WOOD DRIVE.
PROJ.CATEGORY INSTALL CLOSED LOOP SIGNAL SYSTEM.
REGIONAL PROGRAMMED FOR PLANNING AND ENVIRONMENTAL
STUDY ONLY TO EXPEDITE DELIVERY OF NEW STI
PROJECT

U-5964 US 64 (DAVIE AVENUE), US 64 (DAVIE AVENUE) AND US
IREDELL 21 (SULLIVAN ROAD). CONVERT 5-APPROACH
PROJ.CATEGORY INTERSECTION TO A SINGLE LANE ROUNDABOUT.
REGIONAL PROGRAMMED FOR PLANNING AND ENVIRONMENTAL
STUDY ONLY TO EXPEDITE DELIVERY OF NEW STI
PROJECT

U-5965 US 29 (FRANKLIN BOULEVARD), US 29 (FRANKLIN
GASTON BOULEVARD) AND NC 274. CONSTRUCT
PROJ.CATEGORY INTERSECTION IMPROVEMENTS.
REGIONAL PROGRAMMED FOR PLANNING AND ENVIRONMENTAL
STUDY ONLY TO EXPEDITE DELIVERY OF NEW STI
PROJECT

These items are for informational purposes only and subject to future NC Board of Transportation approval.
It is anticipated that these items will be considered for NC Board of Transportation approval in 30 days.

* INDICATES FEDERAL AMENDMENT

REVISIONS TO THE 2016-2025 STIP
HIGHWAY PROGRAM
STIP ADDITIONS

DIVISION 12

U-5970 US 321 (SOUTH YORK ROAD), 19TH AVENUE TO
GASTON CLYDE. CONSTRUCT ACCESS MANAGEMENT
PROJ.CATEGORY IMPROVEMENTS.
REGIONAL PROGRAMMED FOR PLANNING AND ENVIRONMENTAL
STUDY ONLY TO EXPEDITE DELIVERY OF NEW STI
PROJECT

U-6037 US 21 (CHARLOTTE HIGHWAY), NC 150 (PLAZA DRIVE)
IREDELL TO SR 1245 (MEDICAL PARK ROAD). WIDEN TO 4-
PROJ.CATEGORY LANES DIVIDED.
DIVISION PROGRAMMED FOR PLANNING AND ENVIRONMENTAL
STUDY ONLY TO EXPEDITE DELIVERY OF NEW STI
PROJECT

U-6038 US 74 (WILKINSON BOULEVARD), NC 7 (CATAWBA
GASTON STREET) TO SR 2209 (WESLEYAN DRIVE). IMPLEMENT
PROJ.CATEGORY ADAPTIVE SIGNAL SYSTEM.
DIVISION PROGRAMMED FOR PLANNING AND ENVIRONMENTAL
STUDY ONLY TO EXPEDITE DELIVERY OF NEW STI
PROJECT

U-6039 SR 2321 (EAST BROAD STREET), VINE STREET TO SR
IREDELL 2422 (SIGNAL HILL DRIVE). UPGRADE ROADWAY AND
PROJ.CATEGORY IMPLEMENT ACCESS MANAGEMENT SOLUTIONS.
DIVISION PROGRAMMED FOR PLANNING AND ENVIRONMENTAL
STUDY ONLY TO EXPEDITE DELIVERY OF NEW STI
PROJECT

U-6040 NC 127, NC 127 AND SR 1146 (BETHLEHEM SCHOOL
ALEXANDER ROAD). ADD RIGHT TURN LANE ON NC 127.
PROJ.CATEGORY PROGRAMMED FOR PLANNING AND ENVIRONMENTAL
STUDY ONLY TO EXPEDITE DELIVERY OF NEW STI
PROJECT
DIVISION

U-6041 US 64, US 64 AND SR 1124. ADD LEFT TURN LANE ON
ALEXANDER WESTBOUND US 64/NC 90
PROJ.CATEGORY PROGRAMMED FOR PLANNING AND ENVIRONMENTAL
STUDY ONLY TO EXPEDITE DELIVERY OF NEW STI
PROJECT
DIVISION

**These items are for informational purposes only and subject to future NC Board of Transportation approval.
It is anticipated that these items will be considered for NC Board of Transportation approval in 30 days.**

* INDICATES FEDERAL AMENDMENT

REVISIONS TO THE 2016-2025 STIP
HIGHWAY PROGRAM
STIP ADDITIONS

DIVISION 12

U-6042 SR 1124, SR 1124 (33RD STREET SW) AND (34TH
CATAWBA STREET NW). REALIGN INTERSECTION.
PROJ.CATEGORY PROGRAMMED FOR PLANNING AND ENVIRONMENTAL
DIVISION STUDY ONLY TO EXPEDITE DELIVERY OF NEW STI
PROJECT

U-6043 US 29 (FRANKLIN BOULEVARD), US 74, SR 2200 (COX
GASTON ROAD) TO 400 FEET EAST OF LINEBERGER ROAD.
PROJ.CATEGORY ADD LANE IN THE EASTBOUND DIRECTION.
DIVISION PROGRAMMED FOR PLANNING AND ENVIRONMENTAL
STUDY ONLY TO EXPEDITE DELIVERY OF NEW STI
PROJECT

U-6044 SR 2200 (COX ROAD), I-85 TO US 29/74. SELECTIVE
GASTON WIDENING AND OPERATIONAL IMPROVEMENTS.
PROJ.CATEGORY PROGRAMMED FOR PLANNING AND ENVIRONMENTAL
DIVISION STUDY ONLY TO EXPEDITE DELIVERY OF NEW STI
PROJECT

DIVISION 13

* EB-5830	ASHEVILLE, LEXINGTON AVENUE, PATTON AVENUE TO	ENGINEERING	FY 2018 -	\$540,000	(STBGDA)
BUNCOMBE	SOUTHSIDE AVENUE. IMPROVE BICYCLE AND		FY 2018 -	\$135,000	(L)
PROJ.CATEGORY	PEDESTRIAN INFRASTRUCTURE.			\$675,000	
DIVISION	<u>PROJECT ADDED AT REQUEST OF MPO.</u>				

* EB-5831	ASHEVILLE, COXE AVENUE, PATTON AVENUE TO	ENGINEERING	FY 2018 -	\$420,000	(STBGDA)
BUNCOMBE	SHORT COXE AVENUE. IMPROVE BICYCLE AND		FY 2018 -	\$105,000	(L)
PROJ.CATEGORY	PEDESTRIAN INFRASTRUCTURE.			\$525,000	
DIVISION	<u>PROJECT ADDED AT REQUEST OF MPO.</u>				

I-5971 I-40, SR 1761 (OLD HIGHWAY NC 10) - EXIT 116.
BURKE UPGRADE INTERCHANGE AND REMOVE TWO-WAY
PROJ.CATEGORY TRAFFIC.
STATEWIDE PROGRAMMED FOR PLANNING AND ENVIRONMENTAL
STUDY ONLY TO EXPEDITE DELIVERY OF NEW STI
PROJECT

These items are for informational purposes only and subject to future NC Board of Transportation approval.
It is anticipated that these items will be considered for NC Board of Transportation approval in 30 days.

* INDICATES FEDERAL AMENDMENT

REVISIONS TO THE 2016-2025 STIP
HIGHWAY PROGRAM
STIP ADDITIONS

DIVISION 13

<p>I-5975 BURKE PROJ.CATEGORY REGIONAL</p>	<p>I-40, EXIT 112 - SR 1744 (MINERAL SPRINGS MOUNTAIN ROAD)/SR 1744 (ELDRED STREET SE). CONSTRUCT INTERCHANGE IMPROVEMENTS. <u><i>PROGRAMMED FOR PLANNING AND ENVIRONMENTAL STUDY ONLY TO EXPEDITE DELIVERY OF NEW STI PROJECT</i></u></p>
<p>R-5804 MITCHELL PROJ.CATEGORY REGIONAL</p>	<p>NC 226, BLUE RIDGE PARKWAY TO SR 1274 (SUMMIT AVENUE). WIDEN TO 3-LANES. <u><i>PROGRAMMED FOR PLANNING AND ENVIRONMENTAL STUDY ONLY TO EXPEDITE DELIVERY OF NEW STI PROJECT</i></u></p>
<p>R-5837 MADISON PROJ.CATEGORY DIVISION</p>	<p>US 25, US 25/70 BUSINESS (NORTH MAIN STREET) TO SR 1143 (BRUSH CREEK ROAD). WIDEN TO MULTI-LANES. <u><i>PROGRAMMED FOR PLANNING AND ENVIRONMENTAL STUDY ONLY TO EXPEDITE DELIVERY OF NEW STI PROJECT</i></u></p>
<p>U-5971 BUNCOMBE PROJ.CATEGORY REGIONAL</p>	<p>US 19 (PATTON AVENUE), US 19 (PATTON AVENUE) AND NC 63 (NEW LEICESTER HIGHWAY). CONSTRUCTION INTERSECTION IMPROVEMENTS. <u><i>PROGRAMMED FOR PLANNING AND ENVIRONMENTAL STUDY ONLY TO EXPEDITE DELIVERY OF NEW STI PROJECT</i></u></p>
<p>U-5972 BUNCOMBE PROJ.CATEGORY REGIONAL</p>	<p>NC 63 (NEW LEICESTER HIGHWAY), NC 63 (NEW LEICESTER HIGHWAY), US 19/23 (PATTON AVENUE) TO NEWFOUND ROAD. CONSTRUCT ACCESS MANAGEMENT IMPROVEMENTS. <u><i>PROGRAMMED FOR PLANNING AND ENVIRONMENTAL STUDY ONLY TO EXPEDITE DELIVERY OF NEW STI PROJECT</i></u></p>
<p>U-5973 BUNCOMBE PROJ.CATEGORY REGIONAL</p>	<p>US 19 BUSINESS (WEAVERVILLE HWY), US 19 BUSINESS (WEAVERVILLE HIGHWAY) AND SR 1740 (NEW STOCK ROAD). CONSTRUCT INTERSECTION IMPROVEMENTS. <u><i>PROGRAMMED FOR PLANNING AND ENVIRONMENTAL STUDY ONLY TO EXPEDITE DELIVERY OF NEW STI PROJECT</i></u></p>

These items are for informational purposes only and subject to future NC Board of Transportation approval. It is anticipated that these items will be considered for NC Board of Transportation approval in 30 days.

* INDICATES FEDERAL AMENDMENT

REVISIONS TO THE 2016-2025 STIP
HIGHWAY PROGRAM
STIP ADDITIONS

DIVISION 13

U-5978 NC 181, SR 1440 TO SR 1419. WIDEN TO 3-LANES.
BURKE PROGRAMMED FOR PLANNING AND ENVIRONMENTAL
PROJ.CATEGORY STUDY ONLY TO EXPEDITE DELIVERY OF NEW STI
REGIONAL PROJECT

U-6046 NC 81 (SWANNANOVA RIVER ROAD), US 70 (TUNNEL
BUNCOMBE ROAD) TO US 74 (SOUTH TUNNEL ROAD). UPGRADE
PROJ.CATEGORY ROADWAY.
DIVISION PROGRAMMED FOR PLANNING AND ENVIRONMENTAL
STUDY ONLY TO EXPEDITE DELIVERY OF NEW STI
PROJECT

U-6047 NC 112 (SARDIS ROAD/SANDHILL ROAD), NC 191
BUNCOMBE (BREVARD ROAD) TO US 19/23 (SMOKEY PARK
PROJ.CATEGORY HIGHWAY). WIDEN ROADWAY.
DIVISION PROGRAMMED FOR PLANNING AND ENVIRONMENTAL
STUDY ONLY TO EXPEDITE DELIVERY OF NEW STI
PROJECT

* U-6053 NEW ROUTE, CONSTRUCT ACCESS ROAD TO AVADIM CONSTRUCTION FY 2017 - \$1,000,000 (APD)
BUNCOMBE TECHNOLOGIES FACILITY NEAR THE INTERSECTION \$1,000,000
PROJ.CATEGORY OF I-40 AND SR 2500 (NORTH BLUE RIDGE ROAD).
EXEMPT ADD ECONOMIC DEVELOPMENT PROJECT.

DIVISION 14

R-2822B NC 143, WEST BUFFALO CREEK TO NC 143 BUSINESS
GRAHAM PROGRAMMED FOR PLANNING AND ENVIRONMENTAL
PROJ.CATEGORY STUDY ONLY TO EXPEDITE DELIVERY OF NEW STI
DIVISION PROJECT

R-4751 US 19, SR 1152 (HUGHES BRANCH ROAD) IN BRYSON
SWAIN CITY TO SR 1195 (US 19A). MODERNIZE ROADWAY.
PROJ.CATEGORY PROGRAMMED FOR PLANNING AND ENVIRONMENTAL
REGIONAL STUDY ONLY TO EXPEDITE DELIVERY OF NEW STI
PROJECT

These items are for informational purposes only and subject to future NC Board of Transportation approval.
It is anticipated that these items will be considered for NC Board of Transportation approval in 30 days.

* INDICATES FEDERAL AMENDMENT

REVISIONS TO THE 2016-2025 STIP
HIGHWAY PROGRAM
STIP ADDITIONS

DIVISION 14

R-5803 US 74, END OF DIVIDED HIGHWAY IN CHEROKEE
CHEROKEE COUNTY TO BEGINNING OF DIVIDED HIGHWAY IN
MACON ALMOND. CONSTRUCT 5 FEET WIDE PAVED
SWAIN SHOULDERS FOR ENTIRE LENGTH, CONSTRUCT
PROJ.CATEGORY TRUCK CLIMBING LANES NEAR MILEMARKER 48, AND
REGIONAL CONSTRUCT AUXILIARY LANES AT THE
CHEROKEE/MACON COUNTY LINE.
PROGRAMMED FOR PLANNING AND ENVIRONMENTAL
STUDY ONLY TO EXPEDITE DELIVERY OF NEW STI
PROJECT

R-5838 NC 108, I-26 TO US 176. WIDEN ROADWAY.
POLK
PROJ.CATEGORY PROGRAMMED FOR PLANNING AND ENVIRONMENTAL
STUDY ONLY TO EXPEDITE DELIVERY OF NEW STI
PROJECT
DIVISION

R-5839 NC 28 (FONTANA ROAD), NC 143 TO US 129. UPGRADE
GRAHAM ROADWAY.
SWAIN
PROJ.CATEGORY PROGRAMMED FOR PLANNING AND ENVIRONMENTAL
STUDY ONLY TO EXPEDITE DELIVERY OF NEW STI
PROJECT
DIVISION

R-5840 NC 9, US 74 TO NC 108. ADD PAVED SHOULDERS.
POLK
PROJ.CATEGORY PROGRAMMED FOR PLANNING AND ENVIRONMENTAL
STUDY ONLY TO EXPEDITE DELIVERY OF NEW STI
PROJECT
DIVISION

R-5841 NC 107, NC 281 TO SHOAL CREEK AT END OF
JACKSON CLIMBING LANE. WIDEN PAVEMENT TO 24 FEET WITH
PROJ.CATEGORY 5 FEET PAVED SHOULDERS.
DIVISION PROGRAMMED FOR PLANNING AND ENVIRONMENTAL
STUDY ONLY TO EXPEDITE DELIVERY OF NEW STI
PROJECT

**These items are for informational purposes only and subject to future NC Board of Transportation approval.
It is anticipated that these items will be considered for NC Board of Transportation approval in 30 days.**

* INDICATES FEDERAL AMENDMENT

**REVISIONS TO THE 2016-2025 STIP
HIGHWAY PROGRAM
STIP ADDITIONS**

DIVISION 14

R-5843 SR 1321 (BRYSON WALK), SR 1336 (DEPOT STREET),
SWAIN SR 1323 (SLOPE STREET) TO SR 1336 (DEEP CREEK
PROJ.CATEGORY ROAD). IMPROVE INTERSECTIONS.
DIVISION PROGRAMMED FOR PLANNING AND ENVIRONMENTAL
STUDY ONLY TO EXPEDITE DELIVERY OF NEW STI
PROJECT

U-4712 US 23 BUSINESS (SOUTH MAIN STREET), SR 1164
HAYWOOD (HYATT CREEK ROAD) TO US 276 (PIGEON STREET).
PROJ.CATEGORY WIDEN TO MULTI-LANES.
DIVISION PROGRAMMED FOR PLANNING AND ENVIRONMENTAL
STUDY ONLY TO EXPEDITE DELIVERY OF NEW STI
PROJECT

U-6048 US 19, US 23, SR 1836 (CHESTNUT MOUNTAIN ROAD)
BUNCOMBE TO SR 1200 (WIGGINS ROAD). UPGRADE ROADWAY.
HAYWOOD PROGRAMMED FOR PLANNING AND ENVIRONMENTAL
PROJ.CATEGORY STUDY ONLY TO EXPEDITE DELIVERY OF NEW STI
DIVISION PROJECT

U-6049 NC 225 (SOUTH MAIN STREET), SOUTH MAIN STREET
HENDERSON AT SOUTH KING STREET TO US 176. WIDEN BRIDGE
PROJ.CATEGORY 143 TO 5-LANES.
DIVISION PROGRAMMED FOR PLANNING AND ENVIRONMENTAL
STUDY ONLY TO EXPEDITE DELIVERY OF NEW STI
PROJECT

STIP MODIFICATIONS

DIVISION 1

R-4467	US 17 BUSINESS/ NC 37, EAST OF PERQUIMANS RIVER	RIGHT-OF-WAY	FY 2018 -	\$900,000	(T)
PERQUIMANS	BRIDGE TO NC 37 IN HERTFORD. REPLACE BRIDGE	UTILITIES	FY 2018 -	\$130,000	(T)
PROJ.CATEGORY	710008.	CONSTRUCTION	FY 2018 -	\$6,000,000	(T)
REGIONAL	<u>ACCELERATE CONSTRUCTION FROM FY 20 TO FY 18</u>		FY 2019 -	\$6,000,000	(T)
	<u>TO CONVERT PROJECT TO DESIGN BUILD CONTRACT.</u>		FY 2020 -	\$6,000,000	(T)
				<u>\$19,030,000</u>	

**These items are for informational purposes only and subject to future NC Board of Transportation approval.
It is anticipated that these items will be considered for NC Board of Transportation approval in 30 days.**

* INDICATES FEDERAL AMENDMENT

REVISIONS TO THE 2016-2025 STIP
HIGHWAY PROGRAM
STIP MODIFICATIONS

DIVISION 4

* C-5616	VARIOUS, PROJECTS TO IMPROVE CONGESTION AND	ENGINEERING	FY 2017 -	\$200,000	(CMAQ)
EDGEcombe	AIR QUALITY IN THE ROCKY MOUNT MPO.		FY 2017 -	\$50,000	(L)
NASH	<u>ADD ENGINEERING AND RIGHT-OF-WAY IN FY 17 NOT</u>	RIGHT-OF-WAY	FY 2017 -	\$123,000	(CMAQ)
PROJ.CATEGORY	<u>PREVIOUSLY PROGRAMMED, AT REQUEST OF</u>		FY 2017 -	\$31,000	(L)
EXEMPT	<u>TRANSPORTATION PLANNING BRANCH.</u>	CONSTRUCTION	FY 2017 -	\$542,000	(CMAQ)
			FY 2017 -	\$136,000	(L)
				\$1,082,000	

DIVISION 5

B-5322	SR 1343 (JOHN BREWER ROAD), REPLACE BRIDGE	RIGHT-OF-WAY	FY 2018 -	\$135,000	(HFB)
PERSON	720051 OVER RICHLAND CREEK.	CONSTRUCTION	FY 2019 -	\$1,350,000	(HFB)
PROJ.CATEGORY	<u>TO ALLOW ADDITIONAL TIME TO COMPLETE THE</u>			\$1,485,000	
HWY FUNDS	<u>ENVIRONMENTAL DOCUMENT, DELAY RIGHT-OF-WAY</u>				
	<u>FROM FY 17 TO FY 18 AND CONSTRUCTION FROM FY</u>				
	<u>18 TO FY 19</u>				

* C-5604	VARIOUS, PROJECTS TO IMPROVE CONGESTION AND	ENGINEERING	FY 2017 -	\$126,000	(CMAQ)
FRANKLIN	AIR QUALITY IN THE CAPITAL AREA MPO.		FY 2017 -	\$32,000	(L)
GRANVILLE	<u>ADD ENGINEERING AND RIGHT-OF-WAY IN FY 17 NOT</u>	RIGHT-OF-WAY	FY 2017 -	\$752,000	(CMAQ)
JOHNSTON	<u>PREVIOUSLY PROGRAMMED, AT REQUEST OF</u>		FY 2017 -	\$188,000	(L)
WAKE	<u>TRANSPORTATION PLANNING BRANCH.</u>	CONSTRUCTION	FY 2017 -	\$10,027,000	(CMAQ)
PROJ.CATEGORY			FY 2017 -	\$2,507,000	(L)
EXEMPT				\$13,632,000	

* C-5605	VARIOUS, PROJECTS TO IMPROVE CONGESTION AND	ENGINEERING	FY 2017 -	\$17,000	(CMAQ)
CHATHAM	AIR QUALITY IN THE DURHAM / CHAPEL HILL /		FY 2017 -	\$4,000	(L)
DURHAM	CARRBORO MPO.	RIGHT-OF-WAY	FY 2017 -	\$6,000	(CMAQ)
ORANGE	<u>ADD ENGINEERING, RIGHT-OF-WAY, AND</u>		FY 2017 -	\$1,000	(L)
PROJ.CATEGORY	<u>IMPLEMENTATION IN FY 17 NOT PREVIOUSLY</u>	CONSTRUCTION	FY 2017 -	\$190,000	(CMAQ)
EXEMPT	<u>PROGRAMMED, AT REQUEST OF TRANSPORTATION</u>		FY 2017 -	\$48,000	(L)
	<u>PLANNING BRANCH.</u>	IMPLEMENTATION	FY 2017 -	\$2,240,000	(CMAQ)
			FY 2017 -	\$560,000	(L)
				\$3,066,000	

These items are for informational purposes only and subject to future NC Board of Transportation approval.
It is anticipated that these items will be considered for NC Board of Transportation approval in 30 days.

* INDICATES FEDERAL AMENDMENT

REVISIONS TO THE 2016-2025 STIP
HIGHWAY PROGRAM
STIP MODIFICATIONS

DIVISION 5

* C-5610	VARIOUS, PROJECTS TO IMPROVE CONGESTION AND	ENGINEERING	FY 2017 -	\$36,000	(CMAQ)
FRANKLIN	AIR QUALITY IN THE KERR-TAR RPO.		FY 2017 -	\$9,000	(L)
GRANVILLE	<u>ADD ENGINEERING AND RIGHT-OF-WAY IN FY 17 NOT</u>	RIGHT-OF-WAY	FY 2017 -	\$20,000	(CMAQ)
PERSON	<u>PREVIOUSLY PROGRAMMED, AT REQUEST OF</u>		FY 2017 -	\$5,000	(L)
PROJ.CATEGORY	<u>TRANSPORTATION PLANNING BRANCH.</u>	CONSTRUCTION	FY 2017 -	\$995,000	(CMAQ)
EXEMPT			FY 2017 -	\$249,000	(L)
				\$1,314,000	

U-5749	NC 55 BYPASS, NC 55 (EAST WILLIAMS STREET) IN	RIGHT-OF-WAY	FY 2017 -	\$45,000	(T)
WAKE	HOLLY SPRINGS. INTERSECTION IMPROVEMENTS.	CONSTRUCTION	FY 2017 -	\$1,260,000	(T)
PROJ.CATEGORY	<u>ACCELERATE CONSTRUCTION FROM FY 18 TO FY 17</u>			\$1,305,000	
REGIONAL	<u>AT THE REQUEST OF THE DIVISION OFFICE.</u>				

DIVISION 7

C-5179	SR 1750 (NORTH ESTES DRIVE)-	RIGHT-OF-WAY	FY 2017 -	\$240,000	(CMAQ)
ORANGE			FY 2017 -	\$60,000	(L)
PROJ.CATEGORY	NC 86 (MARTIN LUTHER KING, JR. BOULEVARD) TO	CONSTRUCTION	FY 2017 -	\$1,630,000	(CMAQ)
EXEMPT	CASWELL DRIVE IN CHAPEL HILL. CONSTRUCT FIVE		FY 2017 -	\$408,000	(L)
	FOOT SIDEWALKS AND FIVE FOOT BIKE LANES.			\$2,338,000	

NC 86 (MARTIN LUTHER KING, JR. BOULEVARD) TO ELLIOTT ROAD IN CHAPEL HILL. CONSTRUCT TEN FOOT MULTIUSE PATH.

NC 86 (MARTIN LUTHER KING, JR. BOULEVARD) IN CHAPEL HILL. INTERSECTION IMPROVEMENTS.
REVISE SCOPE TO INCLUDE INTERSECTION IMPROVEMENTS, AND DELAY RIGHT-OF-WAY FROM FY 16 TO FY 17 TO REFLECT CURRENT TOWN DELIVERY SCHEDULE.

* C-5602	VARIOUS, PROJECTS TO IMPROVE CONGESTION AND	IMPLEMENTATION	FY 2017 -	\$84,000	(CMAQ)
GUILFORD	AIR QUALITY IN THE BURLINGTON-GRAHAM MPO.		FY 2017 -	\$21,000	(L)
ORANGE	<u>ADD IMPLEMENTATION AND OPERATIONS IN FY 17</u>	OPERATIONS	FY 2017 -	\$80,000	(CMAQ)
PROJ.CATEGORY	<u>NOT PREVIOUSLY PROGRAMMED, AT REQUEST OF</u>		FY 2017 -	\$20,000	(L)
EXEMPT	<u>TRANSPORTATION PLANNING BRANCH.</u>			\$205,000	

These items are for informational purposes only and subject to future NC Board of Transportation approval.
It is anticipated that these items will be considered for NC Board of Transportation approval in 30 days.

* INDICATES FEDERAL AMENDMENT

REVISIONS TO THE 2016-2025 STIP
HIGHWAY PROGRAM
STIP MODIFICATIONS

DIVISION 7

* C-5607	VARIOUS, PROJECTS TO IMPROVE CONGESTION AND	CONSTRUCTION	FY 2017 -	\$396,000	(CMAQ)
GUILFORD	AIR QUALITY IN THE GREENSBORO URBAN AREA MPO.		FY 2017 -	\$99,000	(L)
PROJ.CATEGORY	<u>ADD IMPLEMENTATION IN FY 17 NOT PREVIOUSLY</u>	IMPLEMENTATION	FY 2017 -	\$3,271,000	(CMAQ)
EXEMPT	<u>PROGRAMMED, AT REQUEST OF TRANSPORTATION</u>		FY 2017 -	\$818,000	(L)
	<u>PLANNING BRANCH.</u>			\$4,584,000	

* EB-5518	LATHAM PARK GREENWAY, BATTLEGROUND AVENUE	RIGHT-OF-WAY	FY 2017 -	\$20,000	(TAP)
GUILFORD	TO MENDENHALL STREET IN GREENSBORO. REMOVE	CONSTRUCTION	FY 2017 -	\$350,000	(TAP)
PROJ.CATEGORY	THROUGH LANE ON HILL STREET AND CONSTRUCT			\$370,000	
TRANSITION	MULTIUSE PATH.				
	<u>ADD RIGHT-OF-WAY IN FY 17 AND CONSTRUCTION IN</u>				
	<u>FY 17 NOT PREVIOUSLY PROGRAMMED AT THE</u>				
	<u>REQUEST OF THE MPO.</u>				

DIVISION 8

* C-5618	VARIOUS, PROJECTS TO IMPROVE CONGESTION AND	CONSTRUCTION	FY 2017 -	\$4,000	(CMAQ)
CHATHAM	AIR QUALITY IN THE TRIANGLE AREA RPO.		FY 2017 -	\$1,000	(L)
ORANGE	<u>ADD IMPLEMENTATION AND OPERATIONS IN FY 17</u>	IMPLEMENTATION	FY 2017 -	\$180,000	(CMAQ)
PROJ.CATEGORY	<u>NOT PREVIOUSLY PROGRAMMED, AT REQUEST OF</u>		FY 2017 -	\$45,000	(L)
EXEMPT	<u>TRANSPORTATION PLANNING BRANCH.</u>	OPERATIONS	FY 2017 -	\$250,000	(CMAQ)
			FY 2017 -	\$62,000	(L)
				\$542,000	

DIVISION 9

* C-5609	VARIOUS, PROJECTS TO IMPROVE CONGESTION AND	CONSTRUCTION	FY 2017 -	\$1,239,000	(CMAQ)
DAVIDSON	AIR QUALITY IN THE HIGH POINT MPO.		FY 2017 -	\$310,000	(L)
FORSYTH	<u>ADD IMPLEMENTATION AND OPERATIONS IN FY 17</u>	IMPLEMENTATION	FY 2017 -	\$459,000	(CMAQ)
GUILFORD	<u>NOT PREVIOUSLY PROGRAMMED, AT REQUEST OF</u>		FY 2017 -	\$115,000	(L)
PROJ.CATEGORY	<u>TRANSPORTATION PLANNING BRANCH.</u>	OPERATIONS	FY 2017 -	\$780,000	(CMAQ)
EXEMPT			FY 2017 -	\$195,000	(L)
				\$3,098,000	

These items are for informational purposes only and subject to future NC Board of Transportation approval.
It is anticipated that these items will be considered for NC Board of Transportation approval in 30 days.

* INDICATES FEDERAL AMENDMENT

REVISIONS TO THE 2016-2025 STIP
HIGHWAY PROGRAM
STIP MODIFICATIONS

DIVISION 9

* C-5620	VARIOUS, PROJECTS TO IMPROVE CONGESTION AND AIR QUALITY IN THE WINSTON-SALEM URBAN AREA MPO. <u>ADD IMPLEMENTATION IN FY 17 NOT PREVIOUSLY PROGRAMMED, AT REQUEST OF TRANSPORTATION PLANNING BRANCH.</u>	CONSTRUCTION	FY 2017 -	\$3,359,000	(CMAQ)
DAVIDSON			FY 2017 -	\$840,000	(L)
DAVIE		IMPLEMENTATION	FY 2017 -	\$372,000	(CMAQ)
FORSYTH			FY 2017 -	\$93,000	(L)
PROJ.CATEGORY EXEMPT					\$4,664,000

I-5740A	I-85, REHABILITATE BRIDGE 280181 AND BRIDGE 280182. <u>CREATE NEW PROJECT BREAK FOR SEPARATE LETTING OF BRIDGE WORK, AT REQUEST OF DIVISION.</u>	CONSTRUCTION	FY 2017 -	\$1,100,000	(NHPIM)
DAVIDSON				\$1,100,000	
PROJ.CATEGORY STATEWIDE					

* I-5880	I-40 / US 311, NC 109 (THOMASVILLE ROAD) / CLEMMONSVILLE ROAD SPLIT-DIAMOND INTERCHANGE IN WINSTON-SALEM. CONVERT HALF DIAMOND INTERCHANGE AT NC 109 TO FULL DIAMOND, AND REMOVE CONNECTOR ROADS AND HALF DIAMOND INTERCHANGE AT CLEMMONSVILLE ROAD <u>COST INCREASE EXCEEDING \$2 MILLION AND 25% THRESHOLDS; DELAY CONSTRUCTION FROM FY 21 TO FY 22 TO ALLOW ADDITIONAL TIME FOR RIGHT OF WAY AND TO ASSIST IN BALANCING FUNDS.</u>	RIGHT-OF-WAY	FY 2020 -	\$1,500,000	(NHP)
FORSYTH		UTILITIES	FY 2020 -	\$200,000	(NHP)
PROJ.CATEGORY REGIONAL		CONSTRUCTION	FY 2022 -	\$6,150,000	(NHP)
			FY 2023 -	\$6,150,000	(NHP)
					\$14,000,000

DIVISION 10

* C-5603	VARIOUS, PROJECTS TO IMPROVE CONGESTION AND AIR QUALITY IN THE CABARRUS-ROWAN MPO. <u>ADD ENGINEERING AND RIGHT-OF-WAY IN FY 17 NOT PREVIOUSLY PROGRAMMED, AT REQUEST OF TRANSPORTATION PLANNING BRANCH.</u>	ENGINEERING	FY 2017 -	\$138,000	(CMAQ)
CABARRUS			FY 2017 -	\$35,000	(L)
ROWAN		RIGHT-OF-WAY	FY 2017 -	\$150,000	(CMAQ)
PROJ.CATEGORY EXEMPT			FY 2017 -	\$38,000	(L)
		CONSTRUCTION	FY 2017 -	\$2,863,000	(CMAQ)
		FY 2017 -	\$716,000	(L)	
				\$3,940,000	

These items are for informational purposes only and subject to future NC Board of Transportation approval.
It is anticipated that these items will be considered for NC Board of Transportation approval in 30 days.

* INDICATES FEDERAL AMENDMENT

REVISIONS TO THE 2016-2025 STIP
HIGHWAY PROGRAM
STIP MODIFICATIONS

DIVISION 10

U-5114	HUNTERSVILLE, INTERSECTION OF US 21 AND GILEAD ROAD IN HUNTERSVILLE. CONSTRUCT INTERSECTION IMPROVEMENTS, INCLUDING BICYCLE AND PEDESTRIAN ACCOMMODATIONS.	CONSTRUCTION	FY 2019 -	\$3,850,000	(BA)
MECKLENBURG			FY 2019 -	\$6,650,000	(T)
PROJ.CATEGORY				\$10,500,000	
TRANSITION					

PROJECT IS BEING COMBINED WITH I-5714. TO ALIGN SCHEDULES, DELAY CONSTRUCTION FROM FY 18 TO FY 19

* U-5805	SR 1009 (MONROE ROAD), INTERSECTION OF SR 1009 (MONROE ROAD) AND RAMA ROAD/IDLEWILD ROAD. CONSTRUCT INTERSECTION IMPROVEMENTS.	RIGHT-OF-WAY	FY 2019 -	\$750,000	(T)
MECKLENBURG		CONSTRUCTION	FY 2021 -	\$2,650,000	(T)
PROJ.CATEGORY				\$3,400,000	
DIVISION					

ADD RIGHT-OF-WAY IN FY 19 NOT PREVIOUSLY PROGRAMMED.

DIVISION 12

* C-5606	VARIOUS, PROJECTS TO IMPROVE CONGESTION AND AIR QUALITY IN THE GASTON-CLEVELAND-LINCOLN MPO.	ENGINEERING	FY 2017 -	\$175,000	(CMAQ)
CLEVELAND			FY 2017 -	\$44,000	(L)
GASTON		RIGHT-OF-WAY	FY 2017 -	\$27,000	(CMAQ)
LINCOLN			FY 2017 -	\$7,000	(L)
PROJ.CATEGORY		CONSTRUCTION	FY 2017 -	\$2,497,000	(CMAQ)
EXEMPT			FY 2017 -	\$624,000	(L)
		IMPLEMENTATION	FY 2017 -	\$71,000	(CMAQ)
			FY 2017 -	\$18,000	(L)
		OPERATIONS	FY 2017 -	\$71,000	(CMAQ)
			FY 2017 -	\$18,000	(L)
				\$3,552,000	

ADD ENGINEERING, RIGHT-OF-WAY, IMPLEMENTATION, AND OPERATIONS IN FY 17 NOT PREVIOUSLY PROGRAMMED, AT REQUEST OF TRANSPORTATION PLANNING BRANCH.

STATEWIDE

* C-5600	VARIOUS, STATEWIDE CMAQ PROJECTS TO IMPROVE AIR QUALITY WITHIN NONATTAINMENT AND MAINTENANCE AREAS.	ENGINEERING	FY 2017 -	\$3,405,000	(CMAQ)
STATEWIDE			FY 2017 -	\$851,000	(S(M))
PROJ.CATEGORY		RIGHT-OF-WAY	FY 2017 -	\$1,989,000	(CMAQ)
EXEMPT			FY 2017 -	\$497,000	(S(M))
		CONSTRUCTION	FY 2017 -	\$23,127,000	(CMAQ)
			FY 2017 -	\$5,782,000	(S(M))
		IMPLEMENTATION	FY 2017 -	\$2,400,000	(CMAQ)
			FY 2017 -	\$600,000	(S(M))
				\$38,651,000	

ADD ENGINEERING, RIGHT OF WAY, AND IMPLEMENTATION IN FY 17 NOT PREVIOUSLY PROGRAMMED, AT REQUEST OF TRANSPORTATION PLANNING BRANCH.

* C-5601	VARIOUS, CMAQ PROJECTS TO IMPROVE AIR QUALITY ACROSS MULTIPLE NONATTAINMENT AND MAINTENANCE AREAS.	OTHER	FY 2017 -	\$4,494,000	(CMAQ)
STATEWIDE			FY 2017 -	\$1,124,000	(L)
PROJ.CATEGORY				\$5,618,000	
EXEMPT					

ADD OTHER-CATEGORY FUNDING IN FY 17 NOT PREVIOUSLY PROGRAMMED, AT REQUEST OF TRANSPORTATION PLANNING BRANCH.

These items are for informational purposes only and subject to future NC Board of Transportation approval. It is anticipated that these items will be considered for NC Board of Transportation approval in 30 days.

* INDICATES FEDERAL AMENDMENT

REVISIONS TO THE 2016-2025 STIP
HIGHWAY PROGRAM
STIP DELETIONS

DIVISION 10

* EB-5780

MECKLENBURG

PROJ.CATEGORY

DIVISION

CHARLOTTE, MALLARD CREEK GREENWAY

CONNECTOR TO CATS PARK AND RIDE IN

CHARLOTTE. CONSTRUCT GREENWAY.

DELETE AT THE REQUEST OF MPO.

RIGHT-OF-WAY

CONSTRUCTION

FY 2017 - \$51,000 (STBGDA)

FY 2017 - \$13,000 (L)

FY 2017 - \$81,000 (STBGDA)

FY 2017 - \$20,000 (L)

\$165,000

*These items are for informational purposes only and subject to future NC Board of Transportation approval.
It is anticipated that these items will be considered for NC Board of Transportation approval in 30 days.*

* INDICATES FEDERAL AMENDMENT

HIGHWAY LETTING
NORTH CAROLINA DEPARTMENT OF TRANSPORTATION
DIVISION OF HIGHWAYS
RALEIGH N.C.
DECEMBER 20, 2016
DIVISION 00001

PAGE : 1 of 7
ITEM C

C203875
46478.3.1
STATE FUNDED
TYRRELL, DARE
B-5936

PROPOSAL LENGTH 2.828 MILES
TYPE OF WORK BRIDGE REHABILITATION
LOCATION BRIDGE #7 OVER ALLIGATOR RIVER ON US-64.

EST CONST PROGRESS.... FY-2017..26% OF BID
FY-2018..49% OF BID
FY-2019..25% OF BID

RPN 001 2 BIDDER(S) WBE GOAL 1.00%
ESTIMATE 12,452,120.00

DATE AVAILABLE JAN 30 2017
INTER COMPLETION AUG 31 2018 COMPLETE ALL WORK REQUIRED OF CONTROL HOUSE RENOVATIONS,
PIVOT PIER PILE REPAIR, AND EPOXY OVERLAY.
FINAL COMPLETION MAY 23 2019

	\$ TOTALS	% DIFF
PCL CIVIL CONSTRUCTORS INC RALEIGH, NC	21,303,313.20	+71.1
CONTI ENTERPRISES, INC EDISON, NJ	28,581,757.00	+129.5

HIGHWAY LETTING
 NORTH CAROLINA DEPARTMENT OF TRANSPORTATION
 DIVISION OF HIGHWAYS
 RALEIGH N.C.
 DECEMBER 20, 2016
 DIVISION 00001

C203474
 32635.3.10
 BRNHF-0012(56)
 DARE
 B-2500B

PROPOSAL LENGTH 3.000 MILES

TYPE OF WORK DESIGN BUILD.

LOCATION NC-12 - RODANTHE BREACH LONG TERM IMPROVEMENTS (PHASE IIB).

EST CONST PROGRESS.... FY-2017..08% OF BID
 FY-2018..25% OF BID
 FY-2019..27% OF BID
 FY-2020..21% OF BID
 FY-2021..19% OF BID

RPN 008 3 BIDDER(S) DBE GOAL 2.00 %
 ESTIMATE 138,797,300.00

DATE AVAILABLE JAN 03 2017

FINAL COMPLETION MAY 01 2021

QUALITY ADJUSTED PRICE RANKING

PROPOSAL	TECH SCORE	QUALITY CREDIT %	ACTUAL CONT AMT (PRICE PROP)	ACT % DIFF	QUALITY VALUE	CONT AWARD BASIS (ADJ PRICE)	ADJ % DIFF
FLATIRON CONSTRUCTORS INC	92.00	18.33	145,336,271.00	+4.7	26,640,138.47	118,696,132.53	-14.5
PCL CIVIL CONSTRUCTORS INC	92.50	18.75	149,000,000.00	+7.4	27,937,500.00	121,062,500.00	-12.8
* BOND EXECUTED IMPROPERLY							
* POA NOT DATED.							
MCLEAN-TRAYLOR, JOINT VENTURE	88.00	15.00	165,349,000.00	+19.1	24,802,350.00	140,546,650.00	+1.3

PROPOSAL	PROPOSED COMPLETION DATE
FLATIRON CONSTRUCTORS INC	APR 28 2020
PCL CIVIL CONSTRUCTORS INC	OCT 01 2020
MCLEAN-TRAYLOR, JOINT VENTURE	MAY 01 2021

HIGHWAY LETTING
 NORTH CAROLINA DEPARTMENT OF TRANSPORTATION
 DIVISION OF HIGHWAYS
 RALEIGH N.C.
 DECEMBER 20, 2016
 DIVISION 00003

C203824
 38584.3.1
 BRZ-1233(6)
 SAMPSON
 B-4814

PROPOSAL LENGTH 0.218 MILES

TYPE OF WORK GRADING, DRAINAGE, PAVING, RESURFACING, AND STRUCTURES.

LOCATION BRIDGES 102, 103, AND 104 OVER LITTLE COHARIE CREEK ON SR-1233.

EST CONST PROGRESS.... FY-2017..67% OF BID
 FY-2018..33% OF BID

RPN 002 8 BIDDER(S) DBE GOAL 7.00 %
 ESTIMATE 2,545,352.73

DATE AVAILABLE JAN 30 2017
 INTER COMPLETION NOV 15 2017 COMPLETE ALL WORK EXCEPT PLANTING, REFORESTATION, OR
 PERMANENT VEGETATION ESTABLISHMENT
 FINAL COMPLETION MAY 14 2018

	\$ TOTALS	% DIFF
DELLINGER, INC. MONROE, NC	2,224,713.85	-12.6
S T WOOTEN CORPORATION WILSON, NC	2,304,753.22	-9.5
DANE CONSTRUCTION, INC. MOORESVILLE, NC	2,346,985.05	-7.8
SMITH-ROWE, LLC MOUNT AIRY, NC	2,378,131.39	-6.6
FSC II LLC DBA FRED SMITH COMPANY RALEIGH, NC	2,394,900.00	-5.9
UNITED CONTRACTORS, INC. DBA UNITED CONTRACTORS INC. OF IOWA JOI	2,412,968.32	-5.2
PALMETTO INFRASTRUCTURE INC GREENVILLE, SC	2,533,815.37	-0.5
LEE CONSTRUCTION COMPANY OF THE CAROLINAS , INC. LYNCHBURG, VA	2,771,576.78	+8.9

HIGHWAY LETTING
NORTH CAROLINA DEPARTMENT OF TRANSPORTATION
DIVISION OF HIGHWAYS
RALEIGH N.C.
DECEMBER 20, 2016
DIVISION 00006

PAGE : 4 of 7
ITEM C

C203962
15006.1026039
15006.1026039
CUMBERLAND

PROPOSAL LENGTH 0.095 MILES

TYPE OF WORK EXPRESS DESIGN BUILD.

LOCATION REPLACEMENT OF ONE CULVERT IN CUMBERLAND COUNTY.

EST CONST PROGRESS.... FY-2017..100% OF BID

RPN 007 5 BIDDER(S) DBE GOAL 7.00 %
ESTIMATE 1,587,751.00

DATE AVAILABLE JAN 30 2017

FINAL COMPLETION JUN 15 2017

	\$ TOTALS	% DIFF
S & C CONSTRUCTION LLC WILMINGTON, NC	1,293,798.49	-18.5
S T WOOTEN CORPORATION WILSON, NC	1,327,600.00	-16.4
SMITH-ROWE, LLC MOUNT AIRY, NC	1,365,828.18	-14.0
T. A. LOVING COMPANY GOLDSBORO, NC	1,485,488.00	-6.4
R.E. BURNS & SONS CO., INC. STATESVILLE, NC	1,494,725.00	-5.9

HIGHWAY LETTING
NORTH CAROLINA DEPARTMENT OF TRANSPORTATION
DIVISION OF HIGHWAYS
RALEIGH N.C.
DECEMBER 20, 2016
DIVISION 00009

PAGE : 5 of 7
ITEM C

C203960
2017CPT.09.21.10341.1
STATE FUNDED
FORSYTH

PROPOSAL LENGTH 6.360 MILES

TYPE OF WORK MILLING, RESURFACING, AND SHOULDER RECONSTRUCTION.

LOCATION US-421 FROM WEST OF WILLIAMS RD TO BRIDGES 221, 222 AND US- 421 FROM EAST OF PEACE HAVEN RD TO EAST OF I-40 INTERCHANGE

EST CONST PROGRESS.... FY-2017..64% OF BID
FY-2018..36% OF BID

RPN 003 2 BIDDER(S) MBE GOAL 3.00 % WBE GOAL 4.00%
ESTIMATE 5,214,734.42

DATE AVAILABLE MAR 15 2017

FINAL COMPLETION OCT 20 2017

	\$ TOTALS	% DIFF
APAC - ATLANTIC, INC. THOMPSON ARTHUR DIVISION GREENSBORO, NC	4,360,006.89	-16.4
SHARPE BROTHERS A DIV OF VECELLIO & GROGAN, INC. GREENSBORO, N	4,486,067.51	-14.0

HIGHWAY LETTING
NORTH CAROLINA DEPARTMENT OF TRANSPORTATION
DIVISION OF HIGHWAYS
RALEIGH N.C.
DECEMBER 20, 2016
DIVISION 00013

PAGE : 6 of 7
ITEM C

C203827
46113.3.1
BRZ-1803(001)
BURKE
B-5398

PROPOSAL LENGTH 0.145 MILES

TYPE OF WORK GRADING, DRAINAGE, PAVING, AND STRUCTURE.

LOCATION BRIDGE #21 OVER HENRY FORK RIVER ON SR-1803 (JOHNSON BRIDGE ROAD).

EST CONST PROGRESS.... FY-2017..73% OF BID
FY-2018..27% OF BID

RPN 004 7 BIDDER(S) DBE GOAL 6.00 %

ESTIMATE 1,418,363.42

DATE AVAILABLE JAN 30 2017

INTER COMPLETION OCT 15 2017 COMPLETE ALL WORK EXCEPT PLANTING, REFORESTATION, OR
PERMANENT VEGETATION ESTABLISHMENT

FINAL COMPLETION APR 13 2018

	\$ TOTALS	% DIFF
EASTERN STRUCTURES LLC MOCKSVILLE, NC	1,272,854.90	-10.3
MILLER ENGINEERING COMPANY, INC MARION, NC	1,320,255.20	-6.9
APPLE TUCK & ASSOCIATES, INC. RUTHERFORDTON, NC	1,337,878.00	-5.7
DANE CONSTRUCTION, INC. MOORESVILLE, NC	1,346,999.85	-5.0
R.E. BURNS & SONS CO., INC. STATESVILLE, NC	1,383,586.75	-2.5
NHM CONSTRUCTORS, LLC ASHEVILLE, NC	1,551,883.97	+9.4
ENGLISH CONSTRUCTION CO INC LYNCHBURG, VA	1,719,647.62	+21.2

HIGHWAY LETTING
 NORTH CAROLINA DEPARTMENT OF TRANSPORTATION
 DIVISION OF HIGHWAYS
 RALEIGH N.C.
 DECEMBER 20, 2016
 DIVISION 00013

C203871
 53039.3.1
 NHPP-0040(026)
 MCDOWELL
 I-5833

PROPOSAL LENGTH 5.940 MILES

TYPE OF WORK PAVEMENT AND BRIDGE REHABILITATION.

LOCATION I-40 FROM THE BUNCOMBE COUNTY LINE TO BRIDGES 30 & 31.

EST CONST PROGRESS.... FY-2017..61% OF BID
 FY-2018..39% OF BID

RPN 005 1 BIDDER(S) DBE GOAL 6.00 %
ESTIMATE 6,462,201.38

DATE AVAILABLE MAR 15 2017

FINAL COMPLETION NOV 01 2017

	\$ TOTALS	% DIFF
MAYMEAD, INC. MOUNTAIN CITY, TN	7,304,078.71	+13.0

	ESTIMATE TOTAL	168,477,822.95
	LETTING TOTAL	183,095,037.04 +8.7

These items are for informational purposes only and subject to future NC Board of Transportation approval. It is anticipated that these items will be considered for NC Board of Transportation approval in 30 days.

ADDITIONS to the Transit 2016-2025 STIP

STIP #	Transit Partner	DESCRIPTION	match	FUND	FY16 (000)	FY17 (000)	FY18 (000)	FY19 (000)	FY20 (000)	FY21 (000)	FY22 (000)
TG-6180	Winston Salem Transit	Routine Capital Projects	FUZ	5307		520	520				
			Local	L		130	130				
TA-5220B	Piedmont Authority for Regional Transportation	Expansion Vehicles	5307	CMAQ		420					
			Local	L		105					
TG-6181	Apple Country Transit	Transit Routine Capital	FUZ				234	243	252		
			Local				336	357	375		
			SMAP				160	160	160		
TA-5229	Apple Country Transit	Replacement Transit Vehicle Acquisition	FUZ	5307			48	48	48		
			Local	L			12	12	12		
TG-6182A	City of Asheville (ART)	ADA Paratransit	FUZ	5307		260	260	260			
			Local	L		65	65	65			
TG-6183B	City of Asheville (ART)	Transit Preventative Maintenance	FUZ	5307		800	800	800			
			Local	L		200	200	200			
TD-5282	City of Asheville (ART)	Transit Station Renovation	FBUS	5339		484					
			Local	L		517					
TQ-7010	City of Asheville (ART)	5310 Administrative Oversight	FEPD				33	33			
TQ-6186	City of Asheville (ART)	5310 Traditional Projects	FEPD				179	179			
			Local				45	45			
TQ-6187	City of Asheville (ART)	5310 Other Projects	FEPD				114	114			
			Local				114	114			

MODIFICATIONS to the Transit 2016-2025 STIP

STIP #	Transit Partner	DESCRIPTION	match	FUND	FY16 (000)	FY17 (000)	FY18 (000)	FY19 (000)	FY20 (000)	FY21 (000)	FY22 (000)
TG-5241	Winston Salem Transit	Preventive Maintenance	FUZ	5307	2100	2482	2100				
			Local	L	525	620	525				
TO-5126	Winston Salem Transit	Operating Assistance	FUZ	5307	1134	1079	906	906	906	906	906
			Local	L	1134	1079	906	906	906	906	906
			SMAP	S	1134		906	906	906	906	906
TO-4705	City of Asheville (ART)	Operating Assistance	FUZ	5307		600	600	600			
			Local	L		600	600	600			
TG-4704	City of Asheville (ART)	Transit Routine Capital	FUZ	5307		50	50	50			
			Local	L		13	13	13			

Item I-1B, 14 Projects, Total Federal/State funds \$28,168,000

**REVISIONS TO THE 2016-2025 STIP
HIGHWAY PROGRAM
STIP ADDITIONS**

DIVISION 5

* P-5715 CSX, CROSSING 630607N AT NEW HOPE CHURCH
WAKE ROAD IN RALEIGH. CONSTRUCT GRADE SEPARATION.
PROJ.CATEGORY PROGRAMMED FOR PLANNING AND ENVIRONMENTAL
REGIONAL STUDY ONLY, AT REQUEST OF RAIL DIVISION.

* P-5716 NORFOLK SOUTHERN H LINE, CROSSING 735236Y AT
DURHAM SR 1171 (ELLIS ROAD) IN DURHAM. CONSTRUCT
PROJ.CATEGORY GRADE SEPARATION.
REGIONAL PROGRAMMED FOR PLANNING AND ENVIRONMENTAL
STUDY ONLY, AT REQUEST OF RAIL DIVISION.

* P-5717 NORFOLK SOUTHERN H LINE, CROSSING 734742W AT
DURHAM SR 1121 (CORNWALLIS ROAD) IN DURHAM.
PROJ.CATEGORY CONSTRUCT GRADE SEPARATION.
REGIONAL PROGRAMMED FOR PLANNING AND ENVIRONMENTAL
STUDY ONLY, AT REQUEST OF RAIL DIVISION.

* P-5718 CSX, CROSSING 643351A AT SR 1415 (NORTHEAST
WAKE MAYNARD ROAD) IN CARY. CONSTRUCT GRADE
PROJ.CATEGORY SEPARATION.
REGIONAL PROGRAMMED FOR PLANNING AND ENVIRONMENTAL
STUDY ONLY, AT REQUEST OF RAIL DIVISION.

* P-5720 CSX, CROSSING 630601X AT SR 2006 (DURANT ROAD)
WAKE IN RALEIGH. CONSTRUCT GRADE SEPARATION.
PROJ.CATEGORY PROGRAMMED FOR PLANNING AND ENVIRONMENTAL
REGIONAL STUDY ONLY, AT REQUEST OF RAIL DIVISION.

DIVISION 7

* P-5713 NORTH CAROLINA RAILROAD (NCRR) / NORFOLK
GUILFORD SOUTHERN RAILROAD, SR 1424 (HILLTOP ROAD) IN
PROJ.CATEGORY GREENSBORO. CONVERT AT-GRADE CROSSING TO
STATEWIDE GRADE SEPARATION.
PROGRAMMED FOR PLANNING AND ENVIRONMENTAL
STUDY ONLY, AT REQUEST OF RAIL DIVISION.

* INDICATES FEDERAL AMENDMENT

Thursday, January 05, 2017

**REVISIONS TO THE 2016-2025 STIP
HIGHWAY PROGRAM**

STIP ADDITIONS

DIVISION 7

* P-5714 NCRR NORFOLK SOUTHERN, POMONA YARD. EXTEND
GUILFORD AUXILIARY TRACK AND ADD POWER TURNOUTS.
PROJ.CATEGORY PROGRAMMED FOR PLANNING AND ENVIRONMENTAL
REGIONAL STUDY ONLY, AT REQUEST OF RAIL DIVISION.

* P-5719 NCRR, PIEDMONT SERVICE EXPANSION. PURCHASE 5
GUILFORD BI-LEVEL PASSENGER CARS.
DAVIDSON PROGRAMMED FOR PLANNING AND ENVIRONMENTAL
ROWAN STUDY ONLY, AT REQUEST OF RAIL DIVISION.
WAKE
ORANGE
CABARRUS
ALAMANCE
DURHAM
MECKLENBURG
RANDOLPH
PROJ.CATEGORY
REGIONAL

* P-5721 NORFOLK SOUTHERN, JAMESTOWN SIDING IN
GUILFORD JAMESTOWN. CONSTRUCT EXTENSION.
PROJ.CATEGORY PROGRAMMED FOR PLANNING AND ENVIRONMENTAL
REGIONAL STUDY ONLY, AT REQUEST OF RAIL DIVISION.

DIVISION 9

* P-5722 NORFOLK SOUTHERN, KIMBERLY CLARK IN
DAVIDSON LEXINGTON. CONSTRUCT LEAD.
PROJ.CATEGORY PROGRAMMED FOR PLANNING AND ENVIRONMENTAL
REGIONAL STUDY ONLY, AT REQUEST OF RAIL DIVISION.

* P-5723 NORFOLK SOUTHERN, VICINITY OF 22ND STREET IN
ROWAN KANNAPOLIS. CONSTRUCT GRADE SEPARATION AND
PROJ.CATEGORY CLOSE CROSSINGS 724399C AND 724398V.
REGIONAL PROGRAMMED FOR PLANNING AND ENVIRONMENTAL
STUDY ONLY, AT REQUEST OF RAIL DIVISION.

* INDICATES FEDERAL AMENDMENT

Thursday, January 05, 2017

REVISIONS TO THE 2016-2025 STIP

HIGHWAY PROGRAM

STIP ADDITIONS

DIVISION 10

* P-5712 NORFOLK SOUTHERN MAINLINE, GRADE SEPARATION
 CABARRUS AT ROGERS LAKE ROAD CROSSING (724408Y) IN
 PROJ.CATEGORY KANNAPOLIS.
 STATEWIDE PROGRAMMED FOR PLANNING AND ENVIRONMENTAL
 STUDY ONLY, AT REQUEST OF RAIL DIVISION.

DIVISION 12

* I-5405C	I-77, I-277 (BROOKSHIRE FREEWAY) TO WEST	IMPLEMENTATION	FY 2017 -	\$295,000	(STBG)
MECKLENBURG	CATAWBA AVENUE (EXIT 28). PROVIDE ADDITIONAL		FY 2018 -	\$531,000	(STBG)
IREDELL	EXPRESS BUS SERVICE TO MITIGATE TRAFFIC		FY 2019 -	\$548,000	(STBG)
PROJ.CATEGORY	CONGESTION DURING CONSTRUCTION.			\$1,374,000	
EXEMPT	<u>PROJECT ADDED AT REQUEST OF PUBLIC TRANSPORTATION DIVISION.</u>				

DIVISION 14

* I-5834	I-40, MILE MARKER 27 TO MILE MARKER 34.	CONSTRUCTION	FY 2019 -	\$7,400,000	(NHPIM)
HAYWOOD	PAVEMENT REHABILITATION.			\$7,400,000	
PROJ.CATEGORY	<u>PROJECT ADDED AT REQUEST OF DIVISION.</u>				
STATEWIDE	<u>PROJECT WAS INADVERTENTLY DELETED FROM STIP IN NOVEMBER 2016.</u>				

STIP MODIFICATIONS

DIVISION 2

R-1015DIV	US 70 (HAVELOCK BYPASS), NORTH OF PINE GROVE	RIGHT-OF-WAY	FY 2017 -	\$5,713,000	(NHP)
CRAVEN	TO NORTH OF CARTERET COUNTY LINE. CONSTRUCT		FY 2018 -	\$5,712,000	(NHP)
PROJ.CATEGORY	MULTI-LANE FACILITY ON NEW LOCATION.	UTILITIES	FY 2017 -	\$845,000	(NHP)
DIVISION	<u>TO ALLOW ADDITIONAL TIME FOR FHWA APPROVAL OF ROD, DELAY RIGHT-OF-WAY FROM FY 16 TO FY 17 AND CONSTRUCTION FROM FY 18 TO FY 19.</u>	CONSTRUCTION	FY 2019 -	\$4,969,000	(S(M))
			FY 2020 -	\$4,969,000	(S(M))
			FY 2021 -	\$4,969,000	(S(M))
			FY 2022 -	\$4,969,000	(S(M))
		GARVEE CONSTR	FY 2019 -	\$5,116,000	(NHP)
			FY 2020 -	\$5,116,000	(NHP)
			FY 2021 -	\$5,116,000	(NHP)
			FY 2022 -	\$5,116,000	(NHP)
			FY 2023 -	\$5,116,000	(NHP)
			FY 2024 -	\$5,116,000	(NHP)
			FY 2025 -	\$5,116,000	(NHP)
			FY 2026 -	\$5,116,000	(NHP)
			FY 2027 -	\$5,116,000	(NHP)
			POST YR-	\$30,696,000	(NHP)
				\$108,886,000	

* INDICATES FEDERAL AMENDMENT

Thursday, January 05, 2017

**REVISIONS TO THE 2016-2025 STIP
HIGHWAY PROGRAM
STIP MODIFICATIONS**

DIVISION 2

R-1015REG	US 70 (HAVELOCK BYPASS), NORTH OF PINE GROVE	CONSTRUCTION	FY 2019 -	\$4,969,000	(S(M))
CRAVEN	TO NORTH OF CARTERET COUNTY LINE. CONSTRUCT		FY 2020 -	\$4,969,000	(S(M))
PROJ.CATEGORY	MULTI-LANE FACILITY ON NEW LOCATION.		FY 2021 -	\$4,969,000	(S(M))
REGIONAL	<u>TO ALLOW ADDITIONAL TIME FOR FHWA APPROVAL</u>		FY 2022 -	\$4,969,000	(S(M))
	<u>OF ROD, DELAY RIGHT-OF-WAY FROM FY 16 TO FY 17</u>	GARVEE CONSTR	FY 2019 -	\$5,116,000	(NHP)
	<u>AND CONSTRUCTION FROM FY 18 TO FY 19.</u>		FY 2020 -	\$5,116,000	(NHP)
			FY 2021 -	\$5,116,000	(NHP)
			FY 2022 -	\$5,116,000	(NHP)
			FY 2023 -	\$5,116,000	(NHP)
			FY 2024 -	\$5,116,000	(NHP)
			FY 2025 -	\$5,116,000	(NHP)
			FY 2026 -	\$5,116,000	(NHP)
			FY 2027 -	\$5,116,000	(NHP)
			POST YR-	\$30,696,000	(NHP)
				\$96,616,000	

DIVISION 4

B-4932	NC 42, REPLACE BRIDGE 320028 OVER TAR RIVER.	RIGHT-OF-WAY	FY 2017 -	\$133,000	(HFB)
EDGEcombe	<u>TO ALLOW ADDITIONAL TIME TO ADDRESS FEMA</u>	UTILITIES	FY 2017 -	\$280,000	(HFB)
PROJ.CATEGORY	<u>ISSUES, DELAY CONSTRUCTION FROM FY 17 TO FY 18.</u>	CONSTRUCTION	FY 2018 -	\$5,400,000	(HFB)
HWY FUNDS				\$5,813,000	

DIVISION 5

B-5318	SR 2044 (LIGON MILL ROAD), REPLACE BRIDGE 910126	RIGHT-OF-WAY	FY 2018 -	\$180,000	(STPOFF)
WAKE	OVER SMITHS CREEK IN WAKE FOREST.	UTILITIES	FY 2018 -	\$1,124,000	(STPOFF)
PROJ.CATEGORY	<u>TO ALLOW ADDITIONAL TIME TO ADJUST SCOPE OF</u>	CONSTRUCTION	FY 2019 -	\$1,650,000	(STPOFF)
DIVISION	<u>WORK, DELAY RIGHT-OF-WAY FROM FY 17 TO FY 18</u>		FY 2020 -	\$1,650,000	(STPOFF)
	<u>AND CONSTRUCTION FROM FY 18 TO FY 19</u>			\$4,604,000	

C-5165	SR 1615 (HIGH HOUSE ROAD), SR 3112 (CARY	CONSTRUCTION	FY 2017 -	\$1,728,000	(CMAQ)
WAKE	PARKWAY) IN CARY. INTERSECTION IMPROVEMENTS.		FY 2017 -	\$432,000	(L)
PROJ.CATEGORY	<u>TO ALLOW ADDITIONAL TIME FOR THE TOWN TO</u>			\$2,160,000	
EXEMPT	<u>COMPLETE THE R/W PHASE, DELAY CONSTRUCTION</u>				
	<u>FROM FY 16 TO FY 17</u>				

* INDICATES FEDERAL AMENDMENT

Thursday, January 05, 2017

**REVISIONS TO THE 2016-2025 STIP
HIGHWAY PROGRAM
STIP MODIFICATIONS**

DIVISION 5

C-5166A	NC 56, GREENWAY IN CREEDMOOR - EASTERN SECTION	CONSTRUCTION	FY 2017 - \$765,000 (CMAQ)
GRANVILLE			FY 2017 - <u>\$191,000</u> (L)
PROJ.CATEGORY	<u>AT THE REQUEST OF THE DIVISION OFFICE, DELAY CONSTRUCTION FROM FY 16 TO FY 17</u>		\$956,000

EXEMPT

C-5166B	NC 56, GREENWAY IN CREEDMOOR - WESTERN SECTION	CONSTRUCTION	FY 2017 - \$642,000 (CMAQ)
GRANVILLE			FY 2017 - <u>\$160,000</u> (L)
PROJ.CATEGORY	<u>AT THE REQUEST OF THE DIVISION OFFICE, DELAY CONSTRUCTION FROM FY 16 TO FY 17</u>		\$802,000

EXEMPT

C-5178	VARIOUS, CAMPUS WALK AVENUE, MORRENE ROAD TO LASALLE STREET AND LASALLE STREET, KANGAROO DRIVE TO ERWIN ROAD IN DURHAM.	CONSTRUCTION	FY 2017 - \$269,000 (CMAQ)
DURHAM			FY 2017 - <u>\$67,000</u> (L)
PROJ.CATEGORY	CONSTRUCT SIDEWALKS.		\$336,000

EXEMPT

TO ALLOW ADDITIONAL TIME FOR UTILITY COMPANY TO COMPLETE THEIR WORK, DELAY CONSTRUCTION FROM FY 16 TO FY 17

C-5568	VARIOUS, TOWN OF LOUISBURG. CONSTRUCT SIDEWALKS AT VARIOUS LOCATIONS.	CONSTRUCTION	FY 2017 - \$148,000 (CMAQ)
FRANKLIN			FY 2017 - <u>\$37,000</u> (L)
PROJ.CATEGORY	<u>TO ALLOW ADDITIONAL TIME FOR THE TOWN TO COMPLETE THE R/W PHASE, DELAY CONSTRUCTION FROM FY 16 TO FY 17</u>		\$185,000

EXEMPT

C-5570	VARIOUS, TOWN OF STOVALL. CONSTRUCT SIDEWALKS AT STOVALL TOWN CENTER.	CONSTRUCTION	FY 2017 - \$68,000 (CMAQ)
GRANVILLE			FY 2017 - <u>\$17,000</u> (L)
PROJ.CATEGORY	<u>TO ALLOW TOWN ADDITIONAL TIME TO COMPLETE RIGHT-OF-WAY PHASE, DELAY CONSTRUCTION FROM FY 16 TO FY 17</u>		\$85,000

EXEMPT

EB-5513	US 15, HILLSBOROUGH STREET TO NC 56 IN CREEDMOOR. CONSTRUCT SIDEWALK / PATH.	CONSTRUCTION	FY 2017 - <u>\$560,000</u> (STPEB)
GRANVILLE			\$560,000

PROJ.CATEGORY

TRANSITION

TO ALLOW ADDITIONAL TIME FOR THE TOWN TO COMPLETE THE R/W PHASE, DELAY CONSTRUCTION FROM FY 16 TO FY 17

* INDICATES FEDERAL AMENDMENT

Thursday, January 05, 2017

**REVISIONS TO THE 2016-2025 STIP
HIGHWAY PROGRAM
STIP MODIFICATIONS**

DIVISION 5

* EL-5100	VARIOUS, PEDESTRIAN, BICYCLE, AND TRANSIT	CONSTRUCTION	FY 2017 -	\$1,125,000	(TAPDA)
WAKE	PROJECTS IN THE CAPITAL AREA METROPOLITAN		FY 2017 -	\$281,000	(L)
JOHNSTON	PLANNING ORGANIZATION (CAMPO).			\$1,406,000	
FRANKLIN	<u>ADD CONSTRUCTION PHASE IN FY 17 NOT</u>				
HARNETT	<u>PREVIOUSLY PROGRAMMED, AT THE REQUEST OF</u>				
GRANVILLE	<u>THE MPO.</u>				
PROJ.CATEGORY					
DIVISION					
U-5500B	SR 1605 / SR 1615 (GREEN LEVEL WEST ROAD), NC 540	CONSTRUCTION	FY 2017 -	\$2,073,000	(STBGDA)
WAKE	TO NC 55 IN CARY. WIDEN TO 4-LANE DIVIDED		FY 2017 -	\$2,927,000	(L)
PROJ.CATEGORY	FACILITY WITH WIDE OUTSIDE LANES AND SIDEWALKS.			\$5,000,000	
DIVISION	<u>PER REQUEST OF THE TOWN TO ADJUST BID</u>				
	<u>ADVERTISING SCHEDULE, DELAY CONSTRUCTION</u>				
	<u>FROM FY 16 TO FY 17</u>				
U-5515	SR 1930 (STADIUM DRIVE) SR 1933 (WEST NORTH	CONSTRUCTION	FY 2017 -	\$2,880,000	(STBGDA)
WAKE	AVENUE), SR 1930 (STADIUM DRIVE), US 1 TO SR 1954		FY 2017 -	\$720,000	(L)
PROJ.CATEGORY	(NORTH WINGATE STREET) IN WAKE FOREST.			\$3,600,000	
DIVISION	COMPLETE STREETS IMPROVEMENTS TO INCLUDE:				
	WIDEN TO THREE-LANE CURB AND GUTTER SECTION,				
	CONSTRUCT SIDEWALK, MULTIUSE PATH, BICYCLE				
	LANES, AND PEDESTRIAN / TRANSIT AMENITIES. SR				
	1933 (WEST NORTH AVENUE), SR 1954 (NORTH				
	WINGATE STREET) TO US 1A (NORTH MAIN STREET) IN				
	WAKE FOREST. RESURFACING AND SIDEWALK				
	IMPROVEMENTS.				
	<u>TO ALLOW ADDITIONAL TIME FOR THE TOWN TO</u>				
	<u>COMPLETE THE R/W PHASE, DELAY CONSTRUCTION</u>				
	<u>FROM FY 16 TO FY 17</u>				
U-5529	SR 1115 (AVENT FERRY ROAD), WEST OF SR 1101	RIGHT-OF-WAY	FY 2017 -	\$80,000	(STBGDA)
WAKE	(PINEY GROVE - WILBON ROAD) TO VILLAGE WALK		FY 2017 -	\$20,000	(L)
PROJ.CATEGORY	DRIVE IN HOLLY SPRINGS. OPERATIONAL	CONSTRUCTION	FY 2017 -	\$1,584,000	(STBGDA)
DIVISION	IMPROVEMENTS.		FY 2017 -	\$396,000	(L)
	<u>TO ALLOW ADDITIONAL TIME FOR THE TOWN TO</u>			\$2,080,000	
	<u>COMPLETE THE CONSTRUCTION PLANS, DELAY</u>				
	<u>RIGHT OF WAY FROM FY 16 TO FY 17</u>				

* INDICATES FEDERAL AMENDMENT

Thursday, January 05, 2017

**REVISIONS TO THE 2016-2025 STIP
HIGHWAY PROGRAM
STIP MODIFICATIONS**

DIVISION 5

* U-5748	US 401, SR 2044 (LIGON MILL ROAD) / SR 2224	RIGHT-OF-WAY	FY 2020 -	\$17,465,000	(T)
WAKE	(MITCHELL MILL ROAD) IN RALEIGH. CONVERT AT-		FY 2021 -	\$17,465,000	(T)
PROJ.CATEGORY	GRADE INTERSECTION TO INTERCHANGE.	UTILITIES	FY 2020 -	\$275,000	(T)
REGIONAL	<u>COST INCREASE EXCEEDING \$2 MILLION AND 25% THRESHOLDS</u>		FY 2021 -	\$275,000	(T)
		CONSTRUCTION	FY 2022 -	\$9,280,000	(T)
			FY 2023 -	\$9,280,000	(T)
			FY 2024 -	\$9,280,000	(T)
				\$63,320,000	

W-5522	SR 1656 (TRINITY ROAD), SR 1658 (YOUTH CENTER	RIGHT-OF-WAY	FY 2017 -	\$300,000	(HSIP)
WAKE	DRIVE) INTERSECTION IN RALEIGH. CONSTRUCT	CONSTRUCTION	FY 2018 -	\$3,200,000	(HSIP)
PROJ.CATEGORY	PEDESTRIAN TUNNEL UNDER SR 1656 (TRINITY ROAD).			\$3,500,000	
DIVISION	<u>ACCELERATE RIGHT-OF-WAY FROM FY 18 TO FY 17 AND CONSTRUCTION FROM FY 19 TO FY 18 TO COORDINATE CONSTRUCTION SO AS TO MINIMIZE DISRUPTION TO AREA EVENTS.</u>				

DIVISION 7

B-5553	BALLINGER ROAD, REPLACE BRIDGE 400098 OVER A	RIGHT-OF-WAY	FY 2017 -	\$60,000	(STPON)
GUILFORD	TRIBUTARY OF HORSEPEN CREEK IN GREENSBORO.		FY 2017 -	\$15,000	(L)
PROJ.CATEGORY	<u>TO ALLOW ADDITIONAL TIME FOR THE CITY TO COMPLETE THE DESIGN PHASE, DELAY RIGHT-OF-WAY FROM FY 16 TO FY 17 AND CONSTRUCTION FROM FY 17 TO FY 18</u>	CONSTRUCTION	FY 2018 -	\$600,000	(STPON)
DIVISION			FY 2018 -	\$150,000	(L)
				\$825,000	

EB-5721	ORANGE COUNTY BICYCLE ROUTE 1, CLELAND DRIVE	ENGINEERING	FY 2017 -	\$71,000	(TAP)
ORANGE	TO WILLOW DRIVE IN CHAPEL HILL. UPGRADE		FY 2017 -	\$18,000	(L)
PROJ.CATEGORY	EXISTING OFF-ROAD PATH AND CONSTRUCT NEW	CONSTRUCTION	FY 2018 -	\$375,000	(TAP)
DIVISION	SECTION OF PATH.		FY 2018 -	\$94,000	(L)
	<u>TO REFLECT TOWN'S CURRENT DELIVERY SCHEDULE, DELAY ENGINEERING FROM FY 16 TO FY 17 AND CONSTRUCTION FROM FY 17 TO FY 18 AT REQUEST OF MPO.</u>			\$558,000	

DIVISION 8

AV-5736	SILER CITY MUNICIPAL AIRPORT (SCR), ACQUIRE	CONSTRUCTION	FY 2018 -	\$328,000	(T)
CHATHAM	NAVIGATION EASEMENTS IN RUNWAY 4 AND RUNWAY		FY 2018 -	\$37,000	(L)
PROJ.CATEGORY	22 APPROACHES, AND REMOVE OBSTRUCTIONS IN			\$365,000	
DIVISION	EASEMENTS.				
	<u>MODIFY PROGRAMMING TO CORRECT PHASE DESIGNATION: TO CONFORM TO AIRPORT AUTHORITY DELIVERY SCHEDULE, DELAY CONSTRUCTION FROM FY 16 TO FY 18 AT REQUEST OF DIVISION OF AVIATION.</u>				

* INDICATES FEDERAL AMENDMENT

Thursday, January 05, 2017

**REVISIONS TO THE 2016-2025 STIP
HIGHWAY PROGRAM
STIP MODIFICATIONS**

DIVISION 8

* AV-5762	RALEIGH EXECUTIVE SANFORD - LEE COUNTY	CONSTRUCTION	FY 2017 -	\$3,466,000	(T)
LEE	AIRPORT (TTA), CONSTRUCT CORPORATE AREA		FY 2017 -	\$219,000	(L)
PROJ.CATEGORY	APRON PHASE I.			\$3,685,000	
DIVISION	<u><i>ACCELERATE CONSTRUCTION FROM FY 20 TO FY 17, ADD \$1.5 M IN ECONOMIC DEVELOPMENT FUNDING AND MODIFY DESCRIPTION AT THE REQUEST OF THE DIVISION OF AVIATION.</i></u>				
B-5741	SR 1425 (LEE'S MILL ROAD), REPLACE BRIDGE 820030	RIGHT-OF-WAY	FY 2017 -	\$60,000	(HFB)
SCOTLAND	OVER JUNIPER CREEK.	CONSTRUCTION	FY 2017 -	\$588,000	(HFB)
PROJ.CATEGORY	<u><i>ACCELERATE CONSTRUCTION FROM FY 24 TO FY 17 AT THE REQUEST OF THE DIVISION OFFICE</i></u>			\$648,000	
HWY FUNDS					
B-5744	SR 1615 (HASTY ROAD), REPLACE BRIDGE 820050	RIGHT-OF-WAY	FY 2017 -	\$145,000	(HFB)
SCOTLAND	OVER BRIDGE CREEK.	CONSTRUCTION	FY 2017 -	\$1,450,000	(HFB)
PROJ.CATEGORY	<u><i>ACCELERATE CONSTRUCTION FROM FY 21 TO FY 17 AT THE REQUEST OF THE DIVISION OFFICE</i></u>			\$1,595,000	
HWY FUNDS					
B-5746	SR 1645 (DIXIE GUANO ROAD), REPLACE BRIDGE	RIGHT-OF-WAY	FY 2017 -	\$60,000	(HFB)
SCOTLAND	820043 OVER LEITHS CREEK.	CONSTRUCTION	FY 2017 -	\$575,000	(HFB)
PROJ.CATEGORY	<u><i>ACCELERATE CONSTRUCTION FROM FY 24 TO FY 17 AT THE REQUEST OF THE DIVISION OFFICE</i></u>			\$635,000	
HWY FUNDS					
B-5749	SR 1421 (MCINTOSH ROAD), REPLACE BRIDGE 820036	RIGHT-OF-WAY	FY 2017 -	\$130,000	(HFB)
SCOTLAND	OVER BIG SHOE HEEL CREEK.	CONSTRUCTION	FY 2017 -	\$1,300,000	(HFB)
PROJ.CATEGORY	<u><i>ACCELERATE CONSTRUCTION FROM FY 22 TO FY 17 AT THE REQUEST OF THE DIVISION OFFICE</i></u>			\$1,430,000	
HWY FUNDS					
B-5755	SR 1406 (ROCKFISH ROAD), REPLACE BRIDGE 460057	CONSTRUCTION	FY 2017 -	\$893,000	(T)
HOKE	OVER PUPPY CREEK.			\$893,000	
PROJ.CATEGORY	<u><i>ACCELERATE CONSTRUCTION FROM FY 23 TO FY 17 AT THE REQUEST OF THE DIVISION OFFICE</i></u>				
DIVISION					

* INDICATES FEDERAL AMENDMENT

Thursday, January 05, 2017

**REVISIONS TO THE 2016-2025 STIP
HIGHWAY PROGRAM
STIP MODIFICATIONS**

DIVISION 8

B-5928	SR 2614 (GRANTVILLE LANE), REPLACE BRIDGE 750175	RIGHT-OF-WAY	FY 2017 -	\$25,000	(HFB)
RANDOLPH	OVER MILL CREEK.	UTILITIES	FY 2017 -	\$50,000	(HFB)
PROJ.CATEGORY	<u>ACCELERATE CONSTRUCTION FROM FY 22 TO FY 17</u>	CONSTRUCTION	FY 2017 -	\$725,000	(HFB)
HWY FUNDS	<u>AT THE REQUEST OF THE DIVISION OFFICE</u>			\$800,000	

DIVISION 9

AV-5738	SMITH REYNOLDS AIRPORT (INT), ACQUIRE LAND AND	CONSTRUCTION	FY 2017 -	\$1,890,000	(T)
FORSYTH	CLEAR TERRAIN OBSTRUCTIONS EAST OF RUNWAY 15-		FY 2017 -	\$210,000	(L)
PROJ.CATEGORY	33 TO DRAIN AND GRADE MATERIAL IN PLACE.			\$2,100,000	
DIVISION	<u>TO CONFORM TO AIRPORT AUTHORITY DELIVERY</u>				
	<u>SCHEDULE, DELAY CONSTRUCTION FROM FY 16 TO</u>				
	<u>FY 17 AT REQUEST OF DIVISION OF AVIATION.</u>				

I-0911A	I-40, WEST OF NC 801 IN DAVIE COUNTY TO SR 1101	RIGHT-OF-WAY	FY 2017 -	\$125,000	(NHP)
DAVIE	(HARPER ROAD) IN FORSYTH COUNTY.	UTILITIES	FY 2017 -	\$70,000	(NHP)
FORSYTH	<u>ACCELERATE CONSTRUCTION FROM FY 18 TO FY 17;</u>	CONSTRUCTION	FY 2017 -	\$2,900,000	(NHP)
PROJ.CATEGORY	<u>PROJECT TO BE LET USING DESIGN-BUILD DELIVERY.</u>		FY 2018 -	\$18,367,000	(NHP)
REGIONAL			FY 2019 -	\$18,367,000	(NHP)
			FY 2020 -	\$18,366,000	(NHP)
				\$58,195,000	

* I-5814	I-40, 0.4 MILE EAST OF SR 2632 (OLD SALEM ROAD) IN	CONSTRUCTION	FY 2020 -	\$3,226,000	(NHPIM)
FORSYTH	FORSYTH COUNTY TO 0.3 MILE WEST OF SR 1860			\$3,226,000	
GUILFORD	(MACY GROVE ROAD) IN GUILFORD COUNTY.				
PROJ.CATEGORY	PAVEMENT REHABILITATION.				
STATEWIDE	<u>TO PREVENT CONFLICT WITH I-40 BUS./US 421</u>				
	<u>CLOSURE, DELAY CONSTRUCTION FROM FY 19 TO FY</u>				
	<u>20</u>				

* INDICATES FEDERAL AMENDMENT

Thursday, January 05, 2017

**REVISIONS TO THE 2016-2025 STIP
HIGHWAY PROGRAM
STIP MODIFICATIONS**

DIVISION 9

* R-2247EB	NEW ROUTE (FUTURE NC 452), WINSTON-SALEM	RIGHT-OF-WAY	FY 2018 -	\$24,090,000	(T)
FORSYTH	NORTHERN BELTWAY, WESTERN SECTION,	CONSTRUCTION	FY 2018 -	\$650,000	(NHP)
PROJ.CATEGORY	INTERCHANGE AT US 52		FY 2018 -	\$1,250,000	(S(M))
STATEWIDE	<u>ACCELERATE RIGHT-OF-WAY FROM FY 19 TO FY 18</u>		FY 2019 -	\$4,117,000	(NHP)
	<u>AND CONSTRUCTION FROM FY 22 TO FY 18; PROJECT</u>		FY 2019 -	\$7,917,000	(S(M))
	<u>TO BE LET USING DESIGN-BUILD DELIVERY AND</u>		FY 2020 -	\$4,117,000	(NHP)
	<u>GARVEE BOND FINANCING.</u>		FY 2020 -	\$7,917,000	(S(M))
			FY 2021 -	\$4,116,000	(NHP)
			FY 2021 -	\$7,916,000	(S(M))
		GARVEE CONSTR	FY 2018 -	\$6,435,000	(NHP)
			FY 2019 -	\$6,435,000	(NHP)
			FY 2020 -	\$6,435,000	(NHP)
			FY 2021 -	\$6,435,000	(NHP)
			FY 2022 -	\$6,435,000	(NHP)
			FY 2023 -	\$6,435,000	(NHP)
			FY 2024 -	\$6,435,000	(NHP)
			FY 2025 -	\$6,435,000	(NHP)
			FY 2026 -	\$6,435,000	(NHP)
			FY 2027 -	\$6,435,000	(NHP)
			POST YR-	\$32,175,000	(NHP)
				\$158,615,000	

* U-2579AB	FUTURE I-74, WINSTON-SALEM NORTHERN BELTWAY,	RIGHT-OF-WAY	FY 2018 -	\$55,800,000	(T)
FORSYTH	EASTERN SECTION, I-40 TO US 421 / NC 150 /	UTILITIES	FY 2018 -	\$2,800,000	(T)
PROJ.CATEGORY	BUSINESS 40	CONSTRUCTION	FY 2018 -	\$7,250,000	(NHP)
REGIONAL	<u>ACCELERATE CONSTRUCTION FROM FY 21 TO FY 18;</u>		FY 2018 -	\$7,500,000	(S(M))
	<u>PROJECT TO BE LET USING DESIGN-BUILD DELIVERY</u>		FY 2019 -	\$7,250,000	(NHP)
	<u>AND GARVEE BOND FINANCING.</u>		FY 2019 -	\$7,500,000	(S(M))
			FY 2020 -	\$7,250,000	(NHP)
			FY 2020 -	\$7,500,000	(S(M))
			FY 2021 -	\$7,250,000	(NHP)
			FY 2021 -	\$7,500,000	(S(M))
		GARVEE CONSTR	FY 2018 -	\$7,722,000	(NHP)
			FY 2019 -	\$7,722,000	(NHP)
			FY 2020 -	\$7,722,000	(NHP)
			FY 2021 -	\$7,722,000	(NHP)
			FY 2022 -	\$7,722,000	(NHP)
			FY 2023 -	\$7,722,000	(NHP)
			FY 2024 -	\$7,722,000	(NHP)
			FY 2025 -	\$7,722,000	(NHP)
			FY 2026 -	\$7,722,000	(NHP)
			FY 2027 -	\$7,722,000	(NHP)
			POST YR-	\$38,610,000	(NHP)
				\$233,430,000	

* INDICATES FEDERAL AMENDMENT

Thursday, January 05, 2017

**REVISIONS TO THE 2016-2025 STIP
HIGHWAY PROGRAM
STIP MODIFICATIONS**

DIVISION 9

* U-2579D	FUTURE I-74, WINSTON-SALEM NORTHERN BELTWAY,	RIGHT-OF-WAY	FY 2018 -	\$8,834,000	(T)
FORSYTH	EASTERN SECTION, US 311 TO SR 2211 (BAUX		FY 2019 -	\$8,833,000	(T)
PROJ.CATEGORY	MOUNTAIN ROAD)		FY 2020 -	\$8,833,000	(T)
STATEWIDE	<u>ACCELERATE RIGHT-OF-WAY FROM FY 19 TO FY 18</u>	UTILITIES	FY 2018 -	\$400,000	(T)
	<u>AND CONSTRUCTION FROM FY 22 TO FY 18; PROJECT</u>	CONSTRUCTION	FY 2018 -	\$3,600,000	(NHP)
	<u>TO BE LET USING DESIGN-BUILD DELIVERY AND</u>		FY 2018 -	\$4,000,000	(S(M))
	<u>GARVEE BOND FINANCING.</u>		FY 2019 -	\$3,600,000	(NHP)
			FY 2019 -	\$4,000,000	(S(M))
			FY 2020 -	\$3,600,000	(NHP)
			FY 2020 -	\$4,000,000	(S(M))
			FY 2021 -	\$3,600,000	(NHP)
			FY 2021 -	\$4,000,000	(S(M))
		GARVEE CONSTR	FY 2018 -	\$4,118,000	(NHP)
			FY 2019 -	\$4,118,000	(NHP)
			FY 2020 -	\$4,118,000	(NHP)
			FY 2021 -	\$4,118,000	(NHP)
			FY 2022 -	\$4,118,000	(NHP)
			FY 2023 -	\$4,118,000	(NHP)
			FY 2024 -	\$4,118,000	(NHP)
			FY 2025 -	\$4,118,000	(NHP)
			FY 2026 -	\$4,118,000	(NHP)
			FY 2027 -	\$4,118,000	(NHP)
			POST YR-	\$20,590,000	(NHP)
				\$119,070,000	
* U-2579E	FUTURE I-74, WINSTON-SALEM NORTHERN BELTWAY,	RIGHT-OF-WAY	FY 2018 -	\$11,184,000	(T)
FORSYTH	EASTERN SECTION, SR 2211 (BAUX MOUNTAIN ROAD)		FY 2019 -	\$11,183,000	(T)
PROJ.CATEGORY	TO NC 8		FY 2020 -	\$11,183,000	(T)
STATEWIDE	<u>ACCELERATE RIGHT-OF-WAY FROM FY 19 TO FY 18</u>	UTILITIES	FY 2018 -	\$360,000	(T)
	<u>AND CONSTRUCTION FROM FY 22 TO FY 18; PROJECT</u>	CONSTRUCTION	FY 2018 -	\$2,475,000	(NHP)
	<u>TO BE LET USING DESIGN-BUILD DELIVERY AND</u>		FY 2018 -	\$2,500,000	(S(M))
	<u>GARVEE BOND FINANCING.</u>		FY 2019 -	\$2,475,000	(NHP)
			FY 2019 -	\$2,500,000	(S(M))
			FY 2020 -	\$2,475,000	(NHP)
			FY 2020 -	\$2,500,000	(S(M))
			FY 2021 -	\$2,475,000	(NHP)
			FY 2021 -	\$2,500,000	(S(M))
		GARVEE CONSTR	FY 2018 -	\$2,574,000	(NHP)
			FY 2019 -	\$2,574,000	(NHP)
			FY 2020 -	\$2,574,000	(NHP)
			FY 2021 -	\$2,574,000	(NHP)
			FY 2022 -	\$2,574,000	(NHP)
			FY 2023 -	\$2,574,000	(NHP)
			FY 2024 -	\$2,574,000	(NHP)
			FY 2025 -	\$2,574,000	(NHP)
			FY 2026 -	\$2,574,000	(NHP)
			FY 2027 -	\$2,574,000	(NHP)
			POST YR-	\$12,870,000	(NHP)
				\$92,420,000	

* INDICATES FEDERAL AMENDMENT

Thursday, January 05, 2017

**REVISIONS TO THE 2016-2025 STIP
HIGHWAY PROGRAM
STIP MODIFICATIONS**

DIVISION 9

* U-2579F	FUTURE I-74, WINSTON-SALEM NORTHERN BELTWAY, EASTERN SECTION, NC 8 TO EAST OF US 52	RIGHT-OF-WAY	FY 2018 - \$15,084,000 (T)
FORSYTH			FY 2019 - \$15,083,000 (T)
PROJ.CATEGORY	<u>ACCELERATE RIGHT-OF-WAY FROM FY 19 TO FY 18</u>		FY 2020 - \$15,083,000 (T)
STATEWIDE	<u>AND CONSTRUCTION FROM FY 22 TO FY 18; PROJECT</u>	UTILITIES	FY 2018 - \$440,000 (T)
	<u>TO BE LET USING DESIGN-BUILD DELIVERY AND</u>	CONSTRUCTION	FY 2018 - \$1,800,000 (NHP)
	<u>GARVEE BOND FINANCING.</u>		FY 2018 - \$2,000,000 (S(M))
			FY 2019 - \$1,800,000 (NHP)
			FY 2019 - \$2,000,000 (S(M))
			FY 2020 - \$1,800,000 (NHP)
			FY 2020 - \$2,000,000 (S(M))
			FY 2021 - \$1,800,000 (NHP)
			FY 2021 - \$2,000,000 (S(M))
		GARVEE CONSTR	FY 2018 - \$2,059,000 (NHP)
			FY 2019 - \$2,059,000 (NHP)
			FY 2020 - \$2,059,000 (NHP)
			FY 2021 - \$2,059,000 (NHP)
			FY 2022 - \$2,059,000 (NHP)
			FY 2023 - \$2,059,000 (NHP)
			FY 2024 - \$2,059,000 (NHP)
			FY 2025 - \$2,059,000 (NHP)
			FY 2026 - \$2,059,000 (NHP)
			FY 2027 - \$2,059,000 (NHP)
			POST YR- <u>\$10,295,000</u> (NHP)
			\$91,775,000

DIVISION 10

* U-4714AA	SR 1009 (JOHN STREET-OLD MONROE ROAD), SR 3448- SR 3474 (TRADE STREET) TO I-485	RIGHT-OF-WAY	FY 2020 - \$4,850,000 (STBG)
MECKLENBURG			FY 2021 - \$4,850,000 (STBG)
PROJ.CATEGORY	<u>CREATE NEW BREAK BY SPLITTING U-4714A INTO U-</u>	CONSTRUCTION	FY 2022 - \$3,850,000 (STBG)
DIVISION	<u>4714AA AND U-4714AB.</u>		FY 2023 - <u>\$3,850,000</u> (STBG)
			\$17,400,000

* U-4714AB	SR 1009 (JOHN STREET-OLD MONROE ROAD), I-485.	RIGHT-OF-WAY	FY 2017 - \$1,000,000 (T)
MECKLENBURG	IMPROVE INTERCHAnGE	CONSTRUCTION	FY 2017 - \$5,000,000 (T)
PROJ.CATEGORY	<u>CREATE NEW BREAK BY SPLITTING U-4714A INTO U-</u>		FY 2018 - <u>\$5,000,000</u> (T)
DIVISION	<u>4714AA AND U-4714AB. ACCELERATE U-4714AB TO</u>		\$11,000,000
	<u>MATCH SCHEDULE OF I-5507 SO THAT PROJECTS CAN</u>		
	<u>BE LET TOGETHER.</u>		

* INDICATES FEDERAL AMENDMENT

Thursday, January 05, 2017

**REVISIONS TO THE 2016-2025 STIP
HIGHWAY PROGRAM**

ITEM N SUMMARY

ADDITIONS	14 PROJECTS	\$8,774,000
MODIFICATIONS	37 PROJECTS	
	51 PROJECTS	\$8,774,000

* INDICATES FEDERAL AMENDMENT

Thursday, January 05, 2017

NCDOT January 2017 Board of Transportation Agenda

<u>No.</u>		<u>Enacted Page No.</u>
1	Preliminary Right of Way Plans	R-1 & R-2
2	Final Right of Way Plans	R-3 & R-4
3	Revisions of Final Right of Way Plans	R-5
4	Approval of Conveyance of Highway Right of Way Residues	R-6 & R-7
5	Approval of Conveyance of Surplus Highway Right of Way	R-8
6	Approval of Revision in Control of Access	R-9
7	Approval of Advance Acquisition of Highway Right of Way	R-10

Preliminary Right of Way Plans

The Preliminary Right of Way Plans for the below projects, including Secondary Roads and Industrial Access Roads, provide for the construction, design, drainage and control of access as shown on the respective plans.

Based upon the recommendations of the Manager of the Right of Way Unit, the Board finds that such rights of way as shown on these preliminary plans and drawings, including existing public dedicated right of way, are for a public use and are necessary for the construction of said projects.

The rights of way for the location, construction, relocation, and control of access of highways embraced in the below projects shall be as shown in detail on the preliminary right of ways plans and drawings for said projects on file in the Right of Way Branch in the Department of Transportation in Raleigh.

The Board finds such right of way acquisition to be necessary and hereby authorizes the Right of Way Branch to acquire right of way on the below projects either by negotiation or by condemnation through the Attorney General's Office.

(Division 2)

Greene County; I.D. No. B-4528; Project No. 38402.2.1:
Bridge No. 25 over Tyson Marsh on SR 1149

(Division 3)

Sampson County; I.D. No. B-4637; Project No. 33808.2.1:
Bridges No. 325 and 326 over Little Cohaire Creek Overflow and Bridge No. 327 over Little Cohaire Creek on SR 1409 (Old Salemburg Road)

(Division 4)

Johnston County; I.D. No. R-5722; Project No. 50216.2.1:
SR 1913 (Wilson's Mills Road) from SR 1501 (Swift Creek Road) to East of SR 1908 (Fire Department Road)

(Division 5)

Durham County; I.D. No. B-4943; Project No. 40110.2.1:
Bridge No. 20 over Dial Creek on SR 1616

Wake County; I.D. No. W-5601EF; Project No. 50138.2.136:
SR 1664 (Duraleigh Road) at Charles B. Root Wynd

Preliminary Right of Way Plans (continued)

(Division 6)

Columbus County; I.D. No. B-5332; Project No. 46046.2.1:
Bridge No. 130 over Cedar Creek on SR 1005

Cumberland County; I.D. No. W-5601CE; Project No. 50138.2.84:
Safety Improvements; Fayetteville – US 401 (Raeford Road) from SR 1400 (Cliffdale Road) to SR 1593 (Hoke Loop Road)

Robeson County; I.D. No. B-5334; Project No. 46048.2.1:
Bridge No. 78 over Ten Mile Branch on SR 2220

(Division 7)

Rockingham County; I.D. No. B-5352; Project No. 46066.2.1:
Bridge No. 131 over the Norfolk Southern Railroad tracks on US 220 Northbound Lane

(Division 9)

Rowan County; I.D. No. W-5601DY; Project No. 50138.2.127:
NC 150 at SR 1547 (Graham/Caldwell Road)

(Division 10)

Cabarrus County; I.D. No. U-5806; Project No. 44378.2.1:
Intersection of SR 2894 (Concord Mills Boulevard) and Entrance No. 1 Kings Grant Pavilion (Right of Way)

Mecklenburg County; I.D. No. U-5762; Project No. 50175.2.1:
NC 160 (Steele Creek Road) at intersection of NC 160 (Steele Creek Road) and SR 1106 (Hamilton Road)

(Division 12)

Alexander County; I.D. No. B-5391; Project No. 46106.2.1:
Bridge No. 139 over Glade Creek on SR 1609

Catawba County; I.D. No. U-5510; Project No. 45532.2.1:
SR 1468 (Sweetwater Road Extension) from US 70 to SR 1148

(Division 14)

Cherokee County; I.D. No. B-4462; Project No. 38376.2.1:
Bridge No. 148 over Persimmon Creek on SR 1127

Henderson County; I.D. No. R-5771; Project No. 46877.2.1:
SR 1690 (Broadpointe Drive) to 24 feet paved roadway and replace Bridge No. 107

PRELIMINARY RIGHT OF WAY PLANS

16 PROJECT(S)

\$0.00

Final Right of Way Plans

Right of way acquisition in accordance with the preliminary right of way plans on file in the Right of Way Unit has been determined to be necessary for public use and was authorized by the Board. Certain changes in the right of way have necessitated alteration of the preliminary right of way plans. Final plans have been prepared and provide for the construction, design, drainage and control of access for these projects. The Board finds that such rights of way and control of access as shown on the final plans are for a public use and are necessary for construction. The sections of roads which were shown on the preliminary plans as sections of roads to be abandoned are hereby abandoned and removed from the State Highway System for Maintenance upon the completion and acceptance of the project.

The rights of way for the location, design and construction of highways embraced in the following projects shall be as shown in detail on the final plans for said projects as follows:

(Division 1)**Project No. 34553.4.FR1; Martin County; I.D. No. R-3826:**

Grading, drainage, paving, culvert and signal on NC 125 from SR 1182 (E. College Road) to NC 125 NW of Williamston with the right of way indicated upon the final plans for said project.

(Division 3)**Project No. 41922.2.2; Onslow County; I.D. No. R-5023B:**

Grading, drainage, paving, signals and culvert on NC 53 (Burgaw Highway) from West of SR 1109 (Holly Shelter Road) to East of SR 1116 (Onslow Pines Road) with the right of way indicated upon the final plans for said project.

(Division 9)**Project No. 45736.2.1; Davidson County; I.D. No. B-5780:**

Grading, drainage, paving and structure on Bridge No. 17 over Swearing Creek on NC 47 (Junior Order Home Road) with the right of way indicated upon the final plans for said project.

Project No. 42335.2.1; Rowan County; I.D. No. B-5160:

Grading, drainage, widening, box culvert, and pavement markings on Bridge No. 50 over Nails Branch on Mt. Vernon Road (SR 1986) with box culvert with the right of way indicated upon the final plans for said project.

(Division 10)**Project No. 32638.2.2; Anson County; I.D. No. B-2506:**

Structure, grading, paving and drainage on Bridge No. 8 over Brown Creek on SR 1627 with the right of way indicated upon the final plans for said project.

Final Right of Way Plans (continued)

(Division 10) (continued)

Project No. 55048.2.1; Cabarrus County; I.D. No. B-5548:

Grading, drainage, paving and structure on Bridge No. 103 over Dutch Buffalo Creek on NC 49 with the right of way indicated upon the final plans for said project.

(Division 12)

Project No. 37649.2.FR1; Gaston County; I.D. No. U-3633:

Grading, drainage, paving, culvert and signals in Mount Holly – NC 273 (South Main Street) from Tuckaseege Road to Beatty Drive to Highland Street at (A & E Drive) with the right of way indicated upon the final plans for said project.

Revisions of the Final Right of Way Plans

Right of way acquisition in accordance with the final right of way plans for the following projects has been determined to be necessary and authorized by the Board. Plans are on file at the Office of the Secretary to the Board of Transportation as an addendum to the minutes of the meetings hereinafter indicated.

Certain changes in right of way, construction and drainage easements, and control of access have been necessitated by alterations in the construction plans of these projects. Amended plan sheets for these projects have been prepared which provide for changes of certain right of way areas, construction and drainage easements and control of access.

The Board finds that the revised areas of right of way, construction and drainage easements and control of access, as shown on the amended plan sheets hereinafter set out, are for a public purpose and are necessary for the construction of projects.

The right of way, construction and drainage easements and control of access are hereby revised as shown on the plan sheets incorporated herein as an addendum, said projects, date of original final approval, and revised right of way, easements and access being as follows:

(Division 3)

Project No. 34442.2.S3; I.D. No. R-2514B; Onslow County:

Final Right of Way plans approved on the minutes of the June 4, 2015 Board of Transportation Meeting. Revised additional right of way, easements or control of access shown on plan sheet(s) 21 as presented at the January 5, 2017 Board of Transportation Meeting.

(Division 11)

Project No. 34402.2.6; I.D. No. R-2237C; Caldwell/Watauga Counties:

Final Right of Way plans approved on the minutes of the December 1, 2011 Board of Transportation Meeting. Revised additional right of way, easements or control of access shown on plan sheet(s) 14 as presented at the January 5, 2017 Board of Transportation Meeting.

Approval of conveyance of Highway Right of Way Residues

It is hereby resolved, based upon the recommendation of the Manager of the Right of Way Unit, that the following highway right of way conveyances are approved:

(Division 1)

Project 1C.008022, SR 1154 (Bud's Lane)

Bertie County

Conveyance of an approximate 0.562-acre residue area to Jeffrey James, the highest bidder after advertisement, for the high bid amount of \$5,500.00.

(Division 3)

Project 34416.2.3, Parcel R-2303B 022, NC 24 from West of SR 1006 (Maxwell Road/Clinton Road) to I-40 near Duplin County

Sampson County

Conveyance of an approximate 0.515-acre residue area to James H. Spell, the only interested adjacent owner, for the appraised value of \$800.00.

Project 34491.2.8, Parcel R-2633A 037, US 17/ Wilmington Bypass from NC 87 South of Bishop to US 74/76 East of Malmo

Brunswick County

Conveyance of an approximate 118.420-acre, landlocked residue area to E. G. Dale, the only interested adjacent owner, for the appraised value of \$71,050.00.

(Division 7)

Project 34900.2.FR4, Parcels U-3109A 026 and 901, NC 119 from I-40/I-85 to North of SR 1921 (Mebane Rogers Road/ Stage Coach Road)

Alamance County

Conveyance of an approximate 0.864-acre residue area to Brookhollow Associates NC, LLC as part settlement for the appraised value of \$5,610.00.

(Division 8)

Project 40278.2.1, Parcel U-4909 132, US 64 (Asheboro Southern Bypass)

Randolph County

Conveyance of an approximate 0.063-acre residue area to Clinton E. Hurley and wife, Kay E. Hurley as part settlement for the appraised value of \$4,600.00.

(Division 9)

Project 40278.2.1, Parcels U-4909 132, SR 2643 (Union Cross Road) from SR 2691 (Wallburg Road) to SR 2632 (Sedge Garden Road)

Forsyth County

Conveyance of an approximate 0.330-acre residue area to Everett D. Hiatt and wife, Theresa Hiatt, the only interested adjacent owner, for the appraised value of \$3,000.00.

(Division 10)

Project 34187.2.2, Parcel I-3803B 072, I-85 from South of SR 2894 (Bruton/Concord Mills Blvd) to North of NC 73 (Davidson Hwy)

Cabarrus County

Conveyance of an approximate 0.434-acre residue area to Propst Bros. Dists, Inc., the highest bidder after advertisement, for the high bid amount of \$220,550.99.

Approval of conveyance of Highway Right of Way Residues (continued)

(Division 12)

Project 9.8129302, Parcel U-0215 037, Hudson Blvd Extension from East of NC 274 to NC 279

Gaston County

Conveyance of an approximate 0.240-acre residue area to Tammy R. Parker and Michael D. Dunn, the only interested adjacent owners, for the high bid amount of \$2,900.00.

CONVEYANCE ROW RESIDUE

8 PROJECT(S)

\$314,010.99

Approval of conveyance of Surplus Highway Right of Way

It is hereby resolved, based upon the recommendation of the Manager of the Right of Way Unit that the following highway right of way conveyances are approved:

(Division 10)

**Project 8.1654827, West Hill Street (SR 1515) and I-277 On-Ramp west of South Church Street in Charlotte
Mecklenburg County**

Conveyance of an approximate 0.504-acre surplus right of way area and control of access relocation to GSLH Charlotte Realty Holdings, LLC for the enhancement value of \$2,525,500.00.

CONVEYANCE OF SURPLUS RIGHT OF WAY

1 PROJECT(S)

\$2,525,500.00

Approval of Revision in Control of Access

It is hereby resolved, based upon the recommendation of the Manager of the Right of Way Unit that the following highway right of way conveyances are approved:

(Division 5)

Project 8.1413003, Jackie Robinson Drive in Durham

Durham County

Grant of a revision in the existing control of access to Durham Partnership Group, LLC for a 46 foot break along Jackie Robinson Drive in Durham for no monetary consideration.

(Division 12)

Project 8.1640901, Parcel 003, US 21 and NC 115 near SR 2375

Iredell County

Grant of a revision in the existing control of access to Troutman Commons LLC for a 120 foot break along US 21/NC 115 in Troutman for the enhancement value of \$300,000.00.

APPROVAL OF REVISION IN C/A

2 PROJECT(S)

\$300,000.00

Advance Acquisition of Highway Right of Way

Upon recommendation of the Manager of the Right of Way Unit, the Board has been requested to authorize the acquisition of the following properties through negotiation or condemnation for purposes of highway construction in order to prevent undue hardship on property owners or to protect the right of way corridor from development prior to regular project approval. The Board finds such acquisitions to be necessary, and hereby authorizes the Right of Way Unit to acquire said properties either by negotiation or by condemnation through the Office of the Attorney General.

Division 6

**Property of Jonathan G. Clubb a/w Jacqueline
I.D. No. U-2519AB, Parcel #900,
WBS 34817.2.22, F. A. Project N/A,
County of Cumberland**

ADVANCE ACQUISITION OF HIGHWAY RIGH TOF WAY 1 PROJECT(S) \$0.00

R-ITEM SUMMARY 37 PROJECT(S) TOTAL: \$3,139,510.99

December 19, 2016

MEMORANDUM TO: Board of Transportation
FROM: Transportation Planning Branch
SUBJECT: Submission of the Goldsboro MPO/ Wayne County Comprehensive Transportation Plan for Mutual Adoption by the Board of Transportation


The Transportation Planning Branch has worked cooperatively with the Goldsboro MPO, Wayne County, and the incorporated municipalities within the county, on the development of a Comprehensive Transportation Plan (CTP). The plan was adopted by the Goldsboro MPO on June 23, 2016, Wayne County on May 17, 2016, the Town of Fremont on March 15, 2016, the Town of Eureka on April 15, 2016, and the Town of Mount Olive on April 11, 2016. The Eastern Carolina RPO endorsed the plan on May 19, 2016.

The plan is based on an analysis of existing and projected travel and land use, public involvement and field investigations of recommended improvements. It is located on the web at:

https://connect.ncdot.gov/projects/planning/Pages/CTP-Details.aspx?study_id=Goldsboro

The Transportation Planning Branch recommends the mutual adoption of the Goldsboro MPO/ Wayne County Comprehensive Transportation Plan as shown on the attached map, with a recommendation date of December 9, 2016.

Sincerely,

A handwritten signature in black ink, appearing to read 'Jamal Alavi', with a long horizontal flourish extending to the right.

Jamal Alavi, P.E.
Manager, Transportation Planning Branch

Attachment

January 5, 2017

Adopted by:

Goldsboro MPO
Date: June 23, 2016

Town of Fremont
Date: March 15, 2016

Town of Eureka
Date: April 15, 2016

Town of Mount Olive
Date: April 11, 2016

Wayne County
Date: May 17, 2016

NCDOT
Date:

Endorsed by:

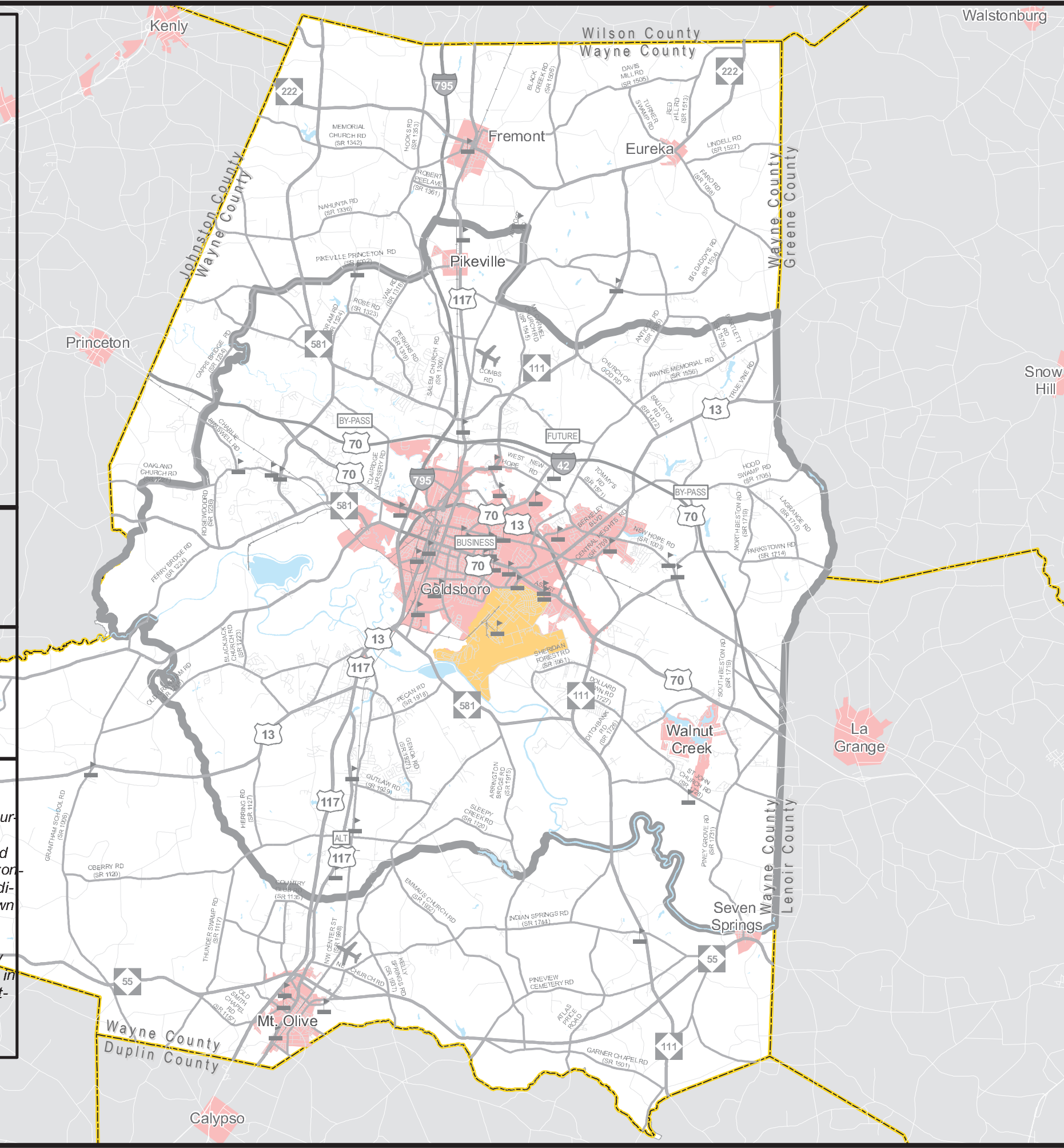
Eastern Carolina RPO
Date: May 19, 2016

Recommended by:

Transportation Planning Branch
Date: December 9, 2016

Notes:

The concepts shown on a CTR are for planning purposes, represent operationally feasible concepts, and are subject to change. The concepts will need to be funded, and final designs approved. Local zoning or subdivision ordinances may require the dedication of right of way based on the concepts shown on the CTR and the local collector street plans, based on N.C.G.S. 136-66.2 and 136-66.10. The U.S. 70 corridor was designated as a high-priority future interstate on the National Highway System in the FAST Act (Fixing America's Surface Transportation Act) signed into law in December 2015.



**Adoption Map
RECOMMENDED**



WAYNE COUNTY
THE GOOD LIFE. GROWN HERE.

**Goldsboro Metropolitan
Planning Organization/
Wayne County**
North Carolina

**Comprehensive
Transportation Plan**

Plan date: March 2016

Sheet 1 **Adoption Sheet**

Sheet 2 **Highway Map**

Sheet 3 **Public Transportation
and Rail Map**

Sheet 4 **Bicycle Map**

Sheet 5 **Pedestrian Map**

Legend

- Airport
- Schools
- Railroads
- Roads
- Rivers and Streams
- Seymour Johnson AFB
- Municipal Boundary
- Goldsboro MPO Boundary
- County Boundary

0 0.5 1 2 3 Miles

Sheet 1 of 5



Base map date: June 2015

Refer to LRTP/CTP document for more details

December 19, 2016

MEMORANDUM TO: Board of Transportation
FROM: Transportation Planning Branch
SUBJECT: Submission of the Chatham County Comprehensive Transportation Plan for Mutual Adoption by the Board of Transportation


The Transportation Planning Branch has worked cooperatively with Chatham County, and the incorporated municipalities within the county, on the development of a Comprehensive Transportation Plan (CTP). The plan was adopted by Chatham County on November 21, 2016, by Siler City on September 19, 2016, and by the Town of Goldston on October 3, 2016. The Triangle Area RPO endorsed the plan on October 13, 2016.

The plan is based on an analysis of existing and projected travel and land use, public involvement and field investigations of recommended improvements. It is located on the web at:

[https://connect.ncdot.gov/projects/planning/Pages/CTP-Details.aspx?study_id=Chatham County](https://connect.ncdot.gov/projects/planning/Pages/CTP-Details.aspx?study_id=Chatham%20County)

The Transportation Planning Branch recommends the mutual adoption of the Chatham County Comprehensive Transportation Plan as shown on the attached map, with a recommendation date of December 1, 2016.

Sincerely,

A handwritten signature in black ink, appearing to read 'Jamal Alavi', with a long horizontal flourish extending to the right.

Jamal Alavi, P.E.
Manager, Transportation Planning Branch

Attachment

January 5, 2017

Adopted by:

Siler City
Date: 09/19/16
Goldston
Date: 10/03/16
Chatham County
Date: 11/21/16
NCDOT Date:

Endorsed by:

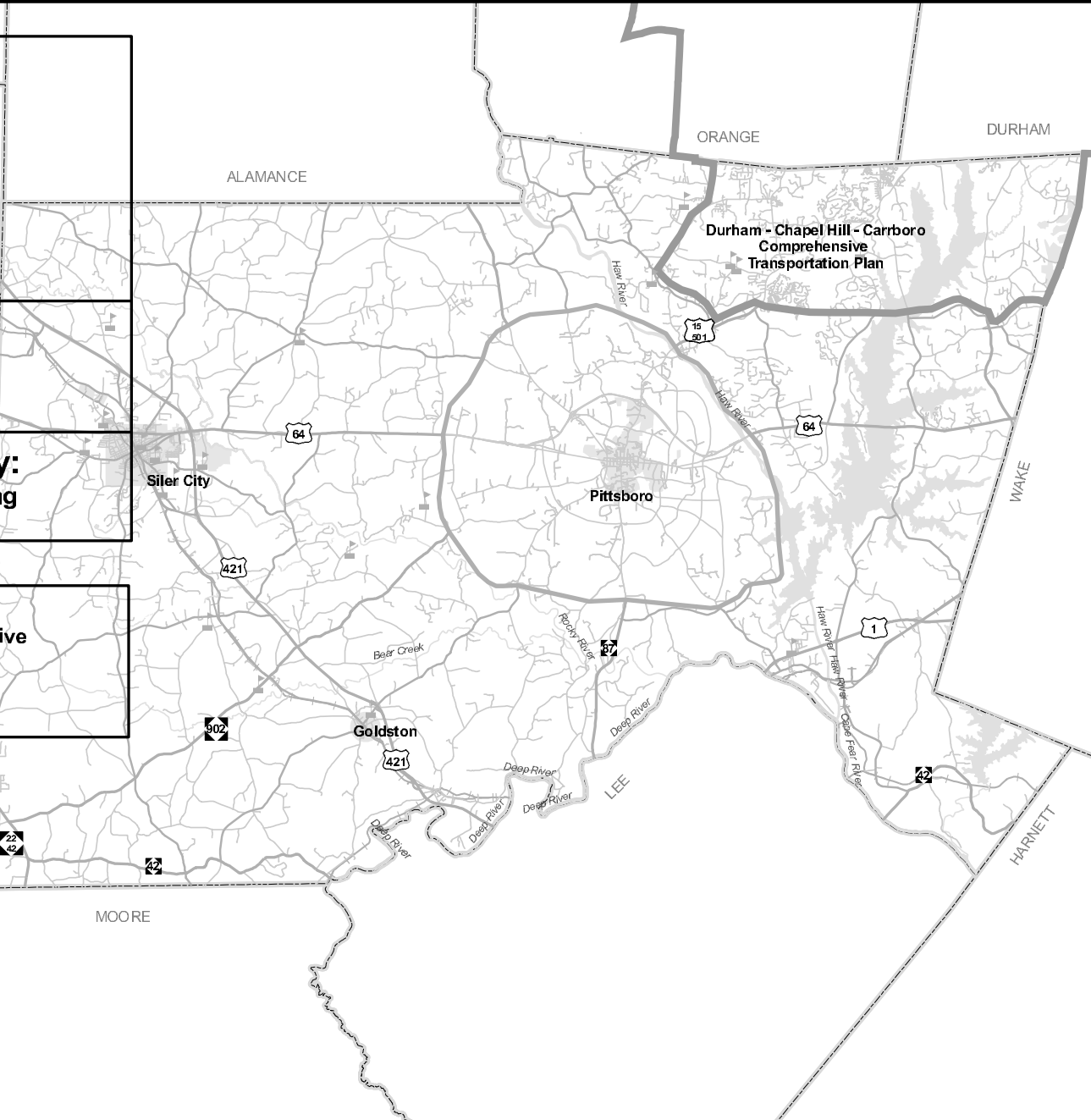
TARPO
Date: 10/13/16

Recommended by:

Transportation Planning
Branch Date: 12/01/16

NOTES:

See Pittsboro Comprehensive
Transportation Plan for the
Pittsboro Area



Chatham County
North Carolina
**Comprehensive
Transportation Plan**

RECOMMENDED

Plan date: June 27, 2016

- Sheet 1 Adoption Sheet
- Sheet 2 Highway Map
- Sheet 3 Public Transportation and Rail Map
- Sheet 4 Bicycle Map
- Sheet 5 Pedestrian Map

Legend

- Schools
- Roads
- Railroad
- Rivers and Streams
- Water Bodies
- Municiple Boundaries
- Planning Area Boundary
- MPO Boundary
- County Boundaries

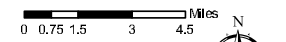


Figure 1
Sheet 1 of 5

Base map date: August 2012
Refer to CTP document for more details

DOL



Board of Transportation Highways Committee
January 4, 2016

SONAR Technology

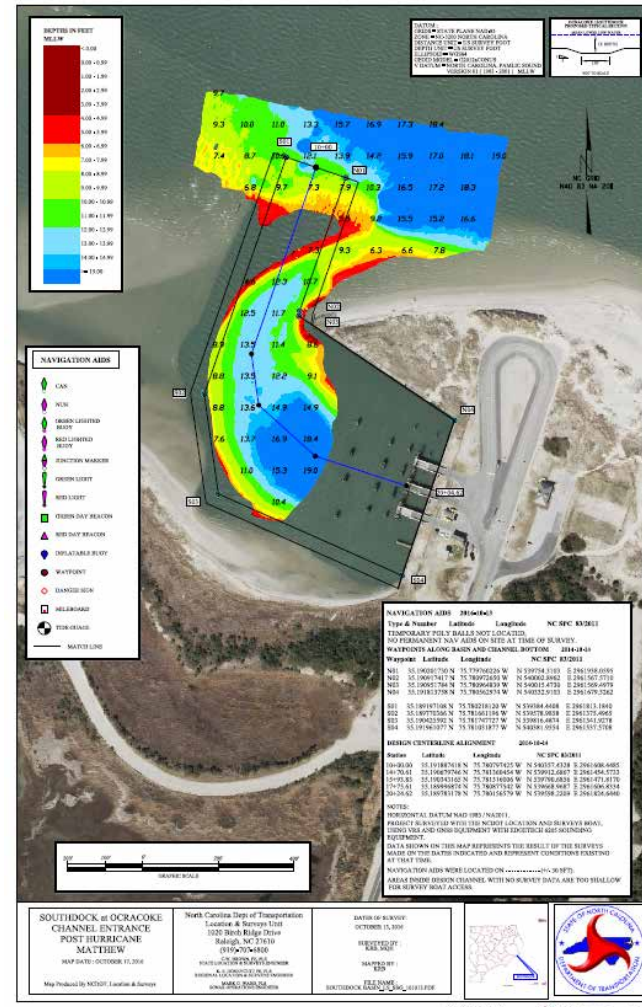
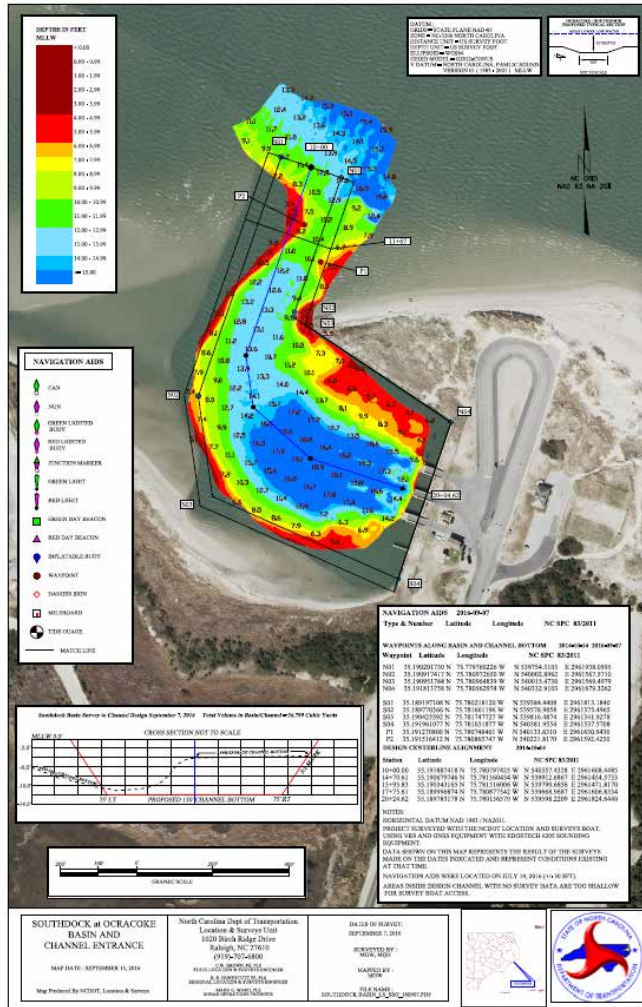
Keith Honeycutt, PE, PLS
Location and Surveys Unit



Southdock (Ocracoke Island) Ferry Channel and Basin

September 9, 2016 Pre Matthew

October 13, 2016 Post Matthew



STIP Projects

Lake Lure Dam



Lake Lure Dam



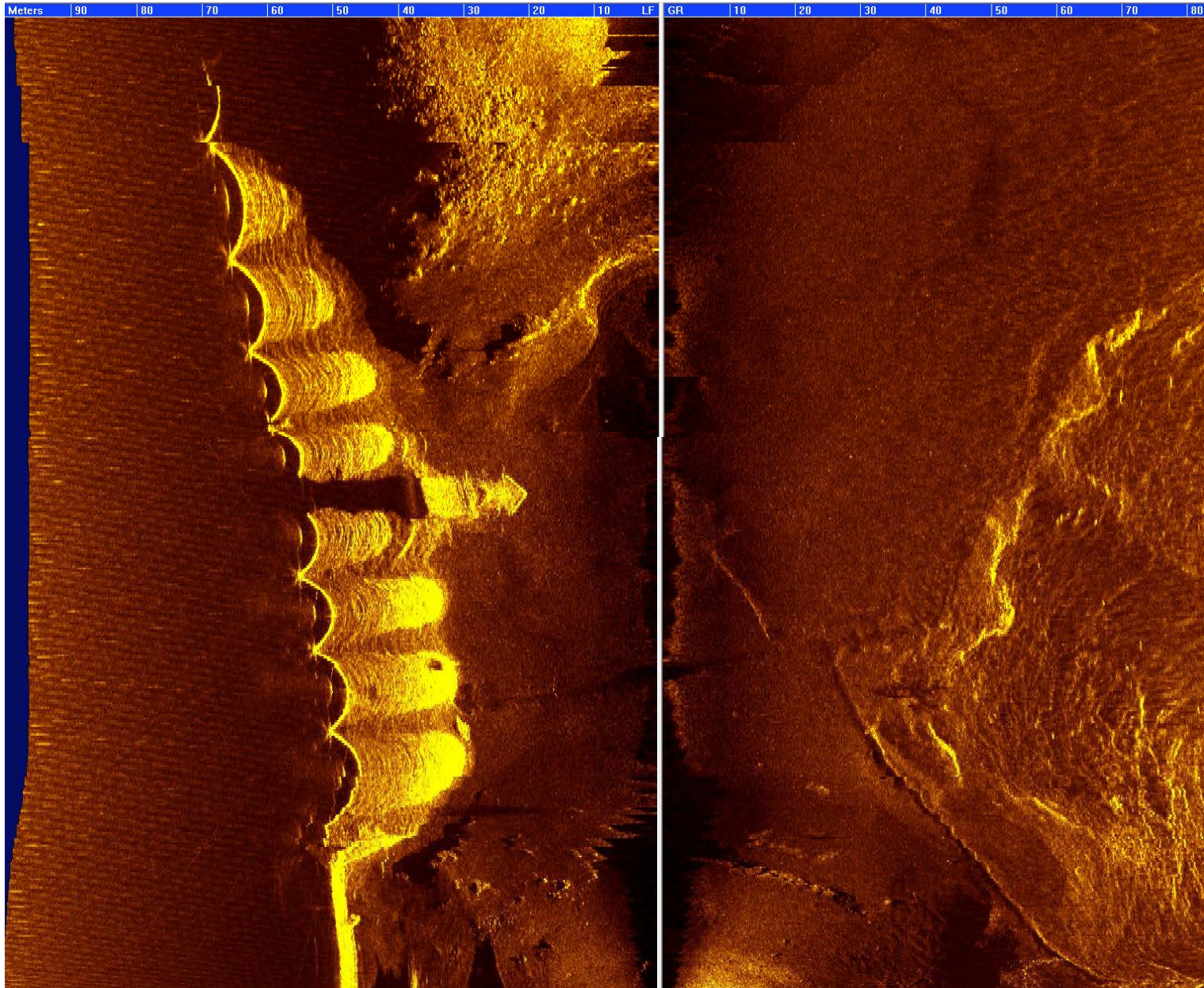
Lake Lure Dam



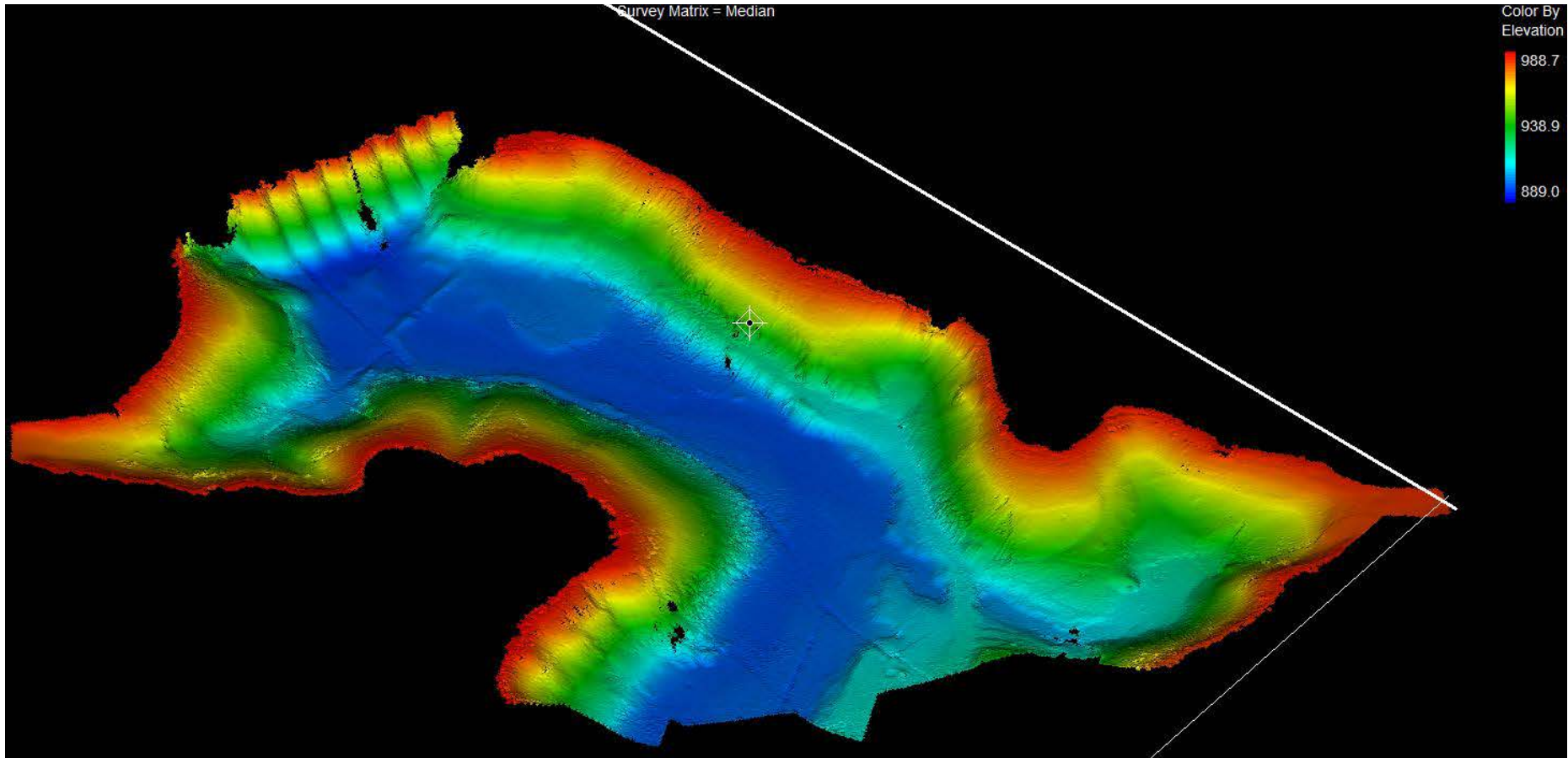
Lake Lure Dam



Lake Lure Dam Imagery




Lake Lure Dam Bathymetry Survey




*STIP Project
Mid-Currituck Bridge
Submerged Aquatic Vegetation Survey*



*STIP Project
Mid-Currituck Bridge
Submerged Aquatic Vegetation Survey*




STIP Project
Mid-Currituck
Bridge
Submerged
Aquatic
Vegetation Survey




Side Scan
Imagery

90% Coverage

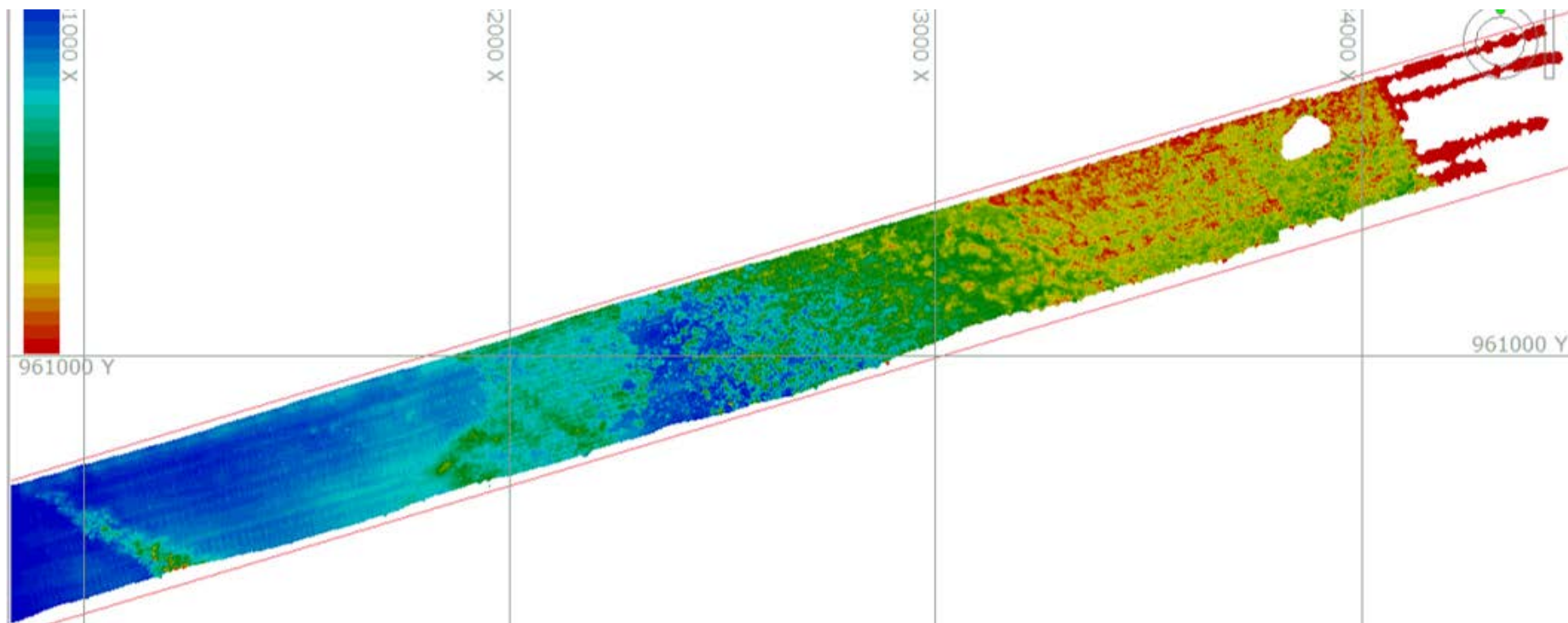


100% Coverage

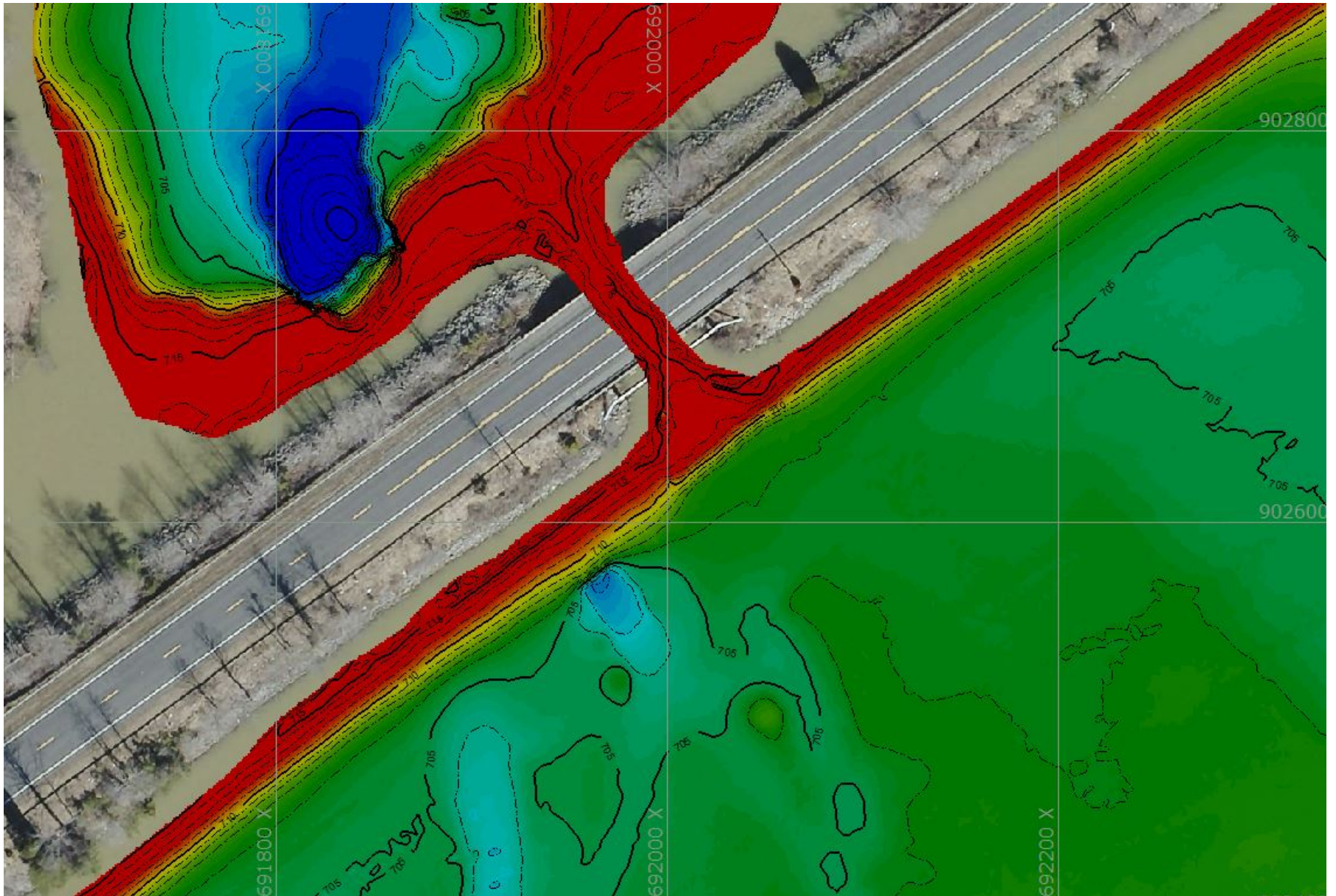


*STIP Project
Mid-Currituck Bridge
Submerged Aquatic Vegetation*

Bathymetry Data

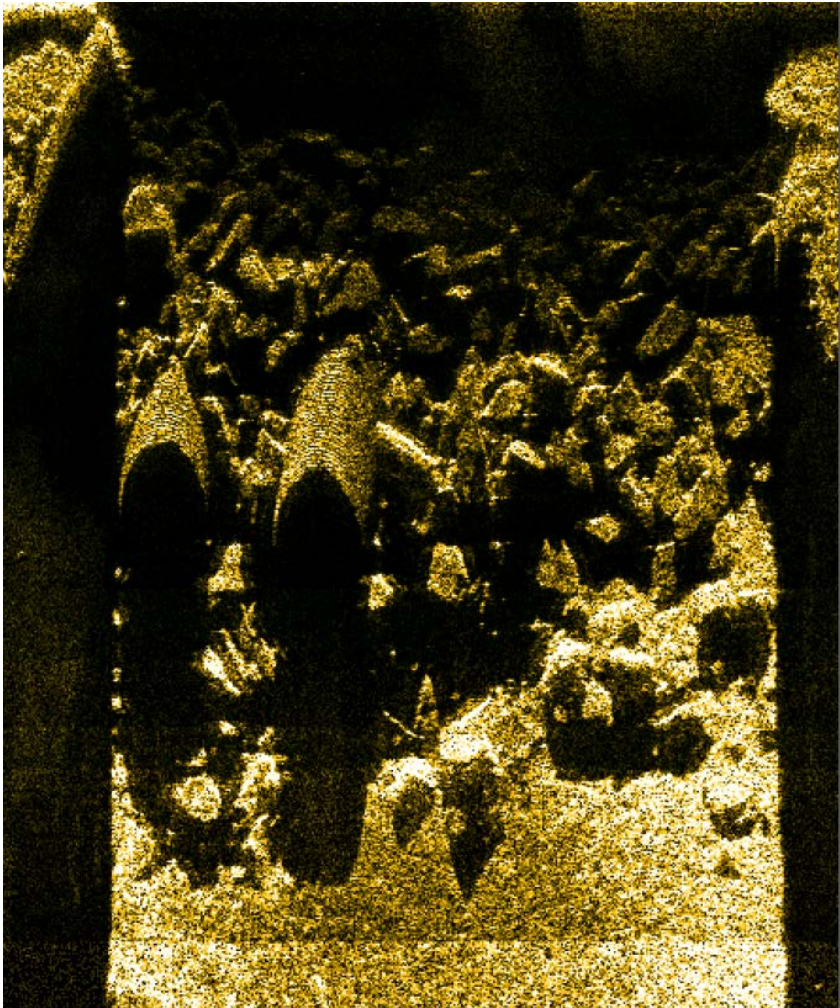


*STIP Project R-2577
Belews Lake in Forsyth Co.*




*STIP Project R-2577
Belews Lake in Forsyth Co.*

North side



South side



Sonar Operations Group

2013 total 532 acres surveyed.

2014 total 588 acres surveyed.

2015 total 1060 acres surveyed.



2016, 35 missions were completed totaling 1,852 acres surveyed.



*North Carolina Department of
Transportation
Location and Surveys Unit
Sonar Operations*



Herbert C. Bonner Bridge

Thank You



Questions?



**NORTH CAROLINA DEPARTMENT OF TRANSPORTATION
FERRY DIVISION MONTHLY UPDATE REPORT FOR NOV 2016**

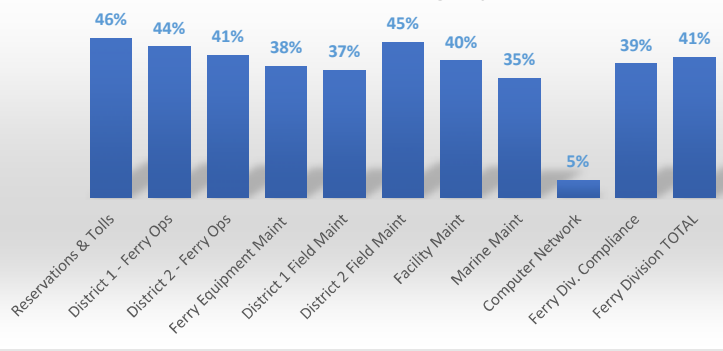
Ridership (Vehicles)

Ferry Routes	CY16 NOV	CY15 NOV	DELTA	FY17 YTD	FY16 YTD	DELTA
Currituck - Knotts Island	1,347	1,275	5.6%	8,411	9,346	-10.0%
Hatteras - South Dock	11,532	10,971	5.1%	131,791	138,164	-4.6%
Swan Quarter - Ocracoke	2,304	1,899	21.3%	16,518	17,321	-4.6%
Cedar Island - Ocracoke	2,496	2,457	1.6%	23,795	24,747	-3.8%
Aurora - Bayview	4,165	3,981	4.6%	21,477	21,161	1.5%
Cherry Branch - Minnesott	15,531	14,448	7.5%	85,806	84,418	1.6%
South Port - Fort Fisher	12,109	11,621	4.2%	95,444	93,531	2.0%
Emergency Ferry Rt.	N/A	N/A	N/A	N/A	N/A	N/A
Monthly Total	49,484	46,652	6.1%	383,242	388,688	-1.4%
Schedule Maintained	98.2%	98.2%	0.0%	95.8%	94.6%	1.3%

Budget (Operations & Maintenance)

Departments	FY2017 Spending Plan	FY17 Expenditures through NOV 2016
Reservations & Tolls	\$ 560,435.00	\$ 259,667.34
District 1 - Ferry Ops	\$ 11,206,342.00	\$ 4,911,337.31
District 2 - Ferry Ops	\$ 8,755,690.00	\$ 3,607,034.82
Ferry Equipment Maint	\$ 13,365,661.00	\$ 5,099,022.91
District 1 Field Maint	\$ 589,121.00	\$ 218,017.72
District 2 Field Maint	\$ 495,918.00	\$ 223,140.91
Facility Maint	\$ 492,364.00	\$ 195,393.05
Marine Maint	\$ 1,205,432.00	\$ 418,386.15
Computer Network	\$ 3,757.00	\$ 191.07
Ferry Div. Compliance	\$ 1,650,280.00	\$ 642,161.61
Ferry Division TOTAL	\$ 38,325,000.00	\$ 15,574,352.89

Percent of Planned Budget Spent



Status of Capital Reserves Funds

Routes	WBS	WBS Balance as of	NOV 2016
FER Sys Cptl All Routes	16SP.501.1	\$	111,776.00
FER D1 Currituck-Knotts Island Cap Reserve	16SP.511.1	\$	24,990.65
FER D1 Hatteras Inlet Cap Reserve	16SP.512.1	\$	178,580.71
FER D1 Swan Quarter - Ocracoke Island Cap Reserve	16SP.513.1	\$	1,466,559.90
FER D1 Ocracoke Island of OI-Cedar Island Cap Reserve	16SP.514.1	\$	1,348,973.18
FER D2 Pamlico River Route Cap Reserve	16SP.521.1	\$	27,766.35
FER D2 Cherry Branch - Minnesott Beach Cap Reserve	16SP.522.1	\$	140,182.56
FER D2 Cedar Island of OI - Cedar Island Cap Reserve	16SP.523.1	\$	1,348,973.19
FER D3 South Port - Fort Fisher Cap Reserve	16SP.531.1	\$	3,003,235.73
FER Shipyard Capital Reserve	16SP.43	\$	1,438,394.38
Total		\$	9,089,432.65

Updates or Comments

Commercial drill returned from shipyard resulting in negative entry under Capital Reserve.

Project underway for construction of new Passenger Ferry, contract awarded to Elliot Bay Design Group.

Project underway for construction of landward amenities to accommodate the Passenger Ferry servicing Hatteras - Ocracoke.

UNC - Charlotte awarded Research Grant to develop a long range and perpetuating plan for maintenance and rehabilitation of the Ferry fleet with focus on extending useful life.

Shipyard Capital Reserve Brief

Expenditures	NOV 2016	Cumulative
16SP.43.1	-\$28,678.57	\$264,999.63
Receipts	NOV 2016	Cumulative
16SP.43.2	\$20,965.70	\$1,703,394.01
Commitment Line Items		Value
Dessicant Dryer Package (Air Power)		\$49,215.53
Heavy Duty Mobility Gear - multiple		\$258,032.21
Underground bores-materials (Contracted)		\$13,374.00
Machining tools		\$36,509.55
PSC Operator Control Console (Vessel Lift)		\$93,137.00
Total Commitments		\$450,268.29
Upcoming priorities		Estimate
Water tower restoration		\$500,000.00
Replace 30 year old boiler system		\$100,000.00
Pending Receipts	Amount	



PERFORMANCE SCORECARD

PTD



2016-2017

PERFORMANCE SCORECARD	Weighting
<p>Thriving Agencies</p> <ul style="list-style-type: none"> • Average agency scorecard score • Average agency Net Promoter Score • % of agencies with increased ridership 	30
<p>Financial Management</p> <ul style="list-style-type: none"> • % of grant funds spent (12-month average) • % of sub-recipient active accounts • % of agency claims accurate and valid on first submission • % of program claims forwarded for payment within 5 working days • % of claims paid by fiscal staff within 3 working days 	30
<p>Performance Driven</p> <ul style="list-style-type: none"> • % of agencies completing quarterly Success Plan scorecards • % of MDS/agency scorecard review coaching calls completed • % of agency Success Moments achieved • % of agency Success Plans completed • % agencies with five year budgets and capital plans • % of agencies with vehicle replacement plans • Agency satisfaction with PTD 	25
<p>Employee Success</p> <ul style="list-style-type: none"> • Employee engagement • % of employee performance goals achieved • Employee satisfaction 	15

TOTAL 100



PERFORMANCE SCORECARD

Key Strategy	Performance Metric	PERFORMANCE					Points				
		Goal	Q1	Q2	Q3	Q4	Goal	Actual Q1	Actual Q2	Actual Q3	Actual Q4
Thriving Agencies	Average agency scorecard score	85	TBD				15	10			
	Average agency Net Promoter Score	10%	69%				10	13			
	% of agencies with increased ridership	25%	46%				5	6.5			
TOTAL							30	29.5			
Financial Management	% of grant funds spent (12-month average)	90%	86%				10	9.5			
	% of sub-recipient active accounts	98%	99%				8	8.1			
	% of agency claims accurate and valid on first submission	90%	93%				7	7.3			
	% of program claims forwarded for payment within 5 working days	85%	91%				3	3.2			
	% of claims paid by fiscal staff within 3 working days	85%	90%				2	2.1			
TOTAL							30	30.2			
Performance Driven	% of agencies completing quarterly Success Plan scorecards	85%	89%				7	7.3			
	% of MDS/agency scorecard review coaching calls completed	85%	NA				5	3.3			
	% of agency Success Moments achieved	85%	NA				4	2.7			
	% of agency Success Plans completed	90%	96%				3	3.2			
	% agencies with five year budgets and capital plans	90%	100%				2	2.2			
	% of agencies with vehicle replacement plans	90%	100%				2	2.2			
	Agency satisfaction with PTD	80%	41%				2	1.0			
TOTAL							25	21.9			
Employee Success	Employee engagement	5.25	5.52				7	7.4			
	% of employee performance goals achieved	85%	95%				5	5.6			
	Employee satisfaction	85%	???				3	2.0			
TOTAL							15	15			
OVERALL TOTAL							100	96.6			



Public Transportation Division

What's New

PTD's **Strategic Plan** will have its first meetings on January 12, 2017. The consultant selected for this effort is Whitman, Requardt & Associates, LLP. The outstanding features of this proposal were the public involvement activities, an understanding of the calendar targets that need to be met and a clear recognition that this plan is for transit in North Carolina.

Mission Assignment (MA) public transportation continues for survivors of Hurricane Matthew. On December 6, 2016 there were still 1,852 persons in temporary shelters. Our transit systems are focused on meeting the transportation needs of these individuals. They have worked hard to serve their communities.

PTD wishes to express **Appreciation** to all of the DOT departments that provide assistance and support to us and our subrecipients. We are also grateful for the financial support we receive from other departments for research, planning, service delivery during major roadway construction and implementation of pilot projects. [Thank you for your partnerships!](#)

Operating Statistics for FY16 follow. The statewide passengers show a 2% reduction in trips provided. This reduction is due to construction in major corridors, operating fewer days in January and lower gas prices. The ridership in the Community Transportation systems was stable.

First Quarter FY17 operating statistics also follow.

PTD Activities Underway

December 2016 Activities

Training:

- **PTD Success Plan Review**
- **Maintenance Compliance**
- **Lean Six Sigma – Yellow Belt**

Meetings Attended:

- **STI P5**
- **NCAMPO**
- **AASHTO / MTAP Annual Meeting**
- **FTA Roundtable**
- **Non Emergency Medical Transportation (NEMT)**
- **TAB Boards**
- **Mobility Management**
- **Transportation Demand Management**

Upcoming:

- **FTA Combined Review Training
January 29-30, 2017**
- **Strategic Plan Committees**
- **Joint Transportation Legislative Oversight Committee**

PTD Success Plan Posted

The Plan is available [here online](#) under the Transit Providers tab.



State-Wide Public Transportation Summary

FY 2016 NCDOT Public Transportation Division

Public Transportation Operating and Financial Statistics Report

FY16

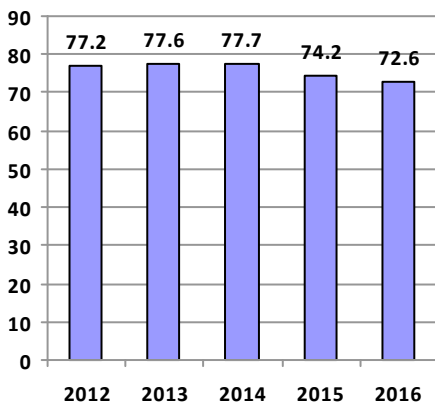
System By Type

Consolidated Small City-Community	1
Regional Urban	2
Human Service	2
Fixed Route in Small Cities	2
Consolidated Urban-Community	5
Regional Community	6
Urban-Single City	16
Community	66
Total Public Transportation Systems:	100

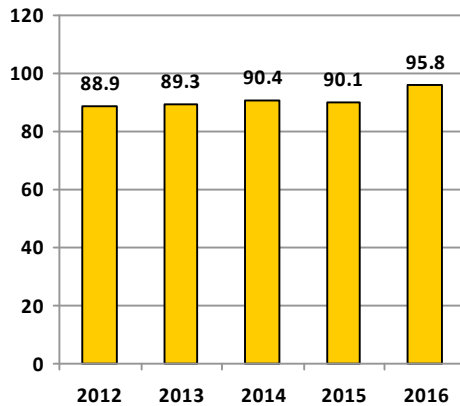
	Trips	Miles	Hours
<i>Community Transportation</i>	6,979,136	46,578,036	2,533,336
<i>Urban Public Transportation</i>	65,639,849	49,212,222	3,581,666
<i>Vanpool</i>	709,001	38,689,150	-
<i>Intercity Bus</i>	104,587	1,395,273	-
<i>Trips by Other Providers</i>	123,936	-	-
Total	73,556,509	135,874,681	6,115,002

Community and Urban Public Transportation Charts

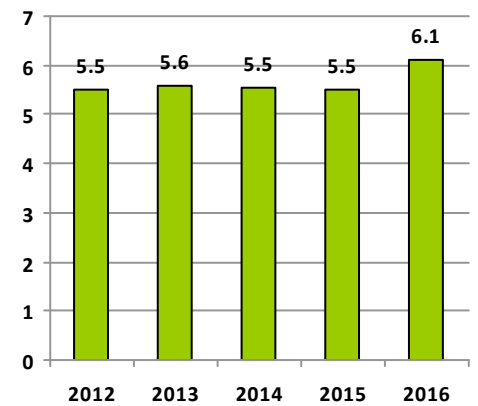
Trips in Millions



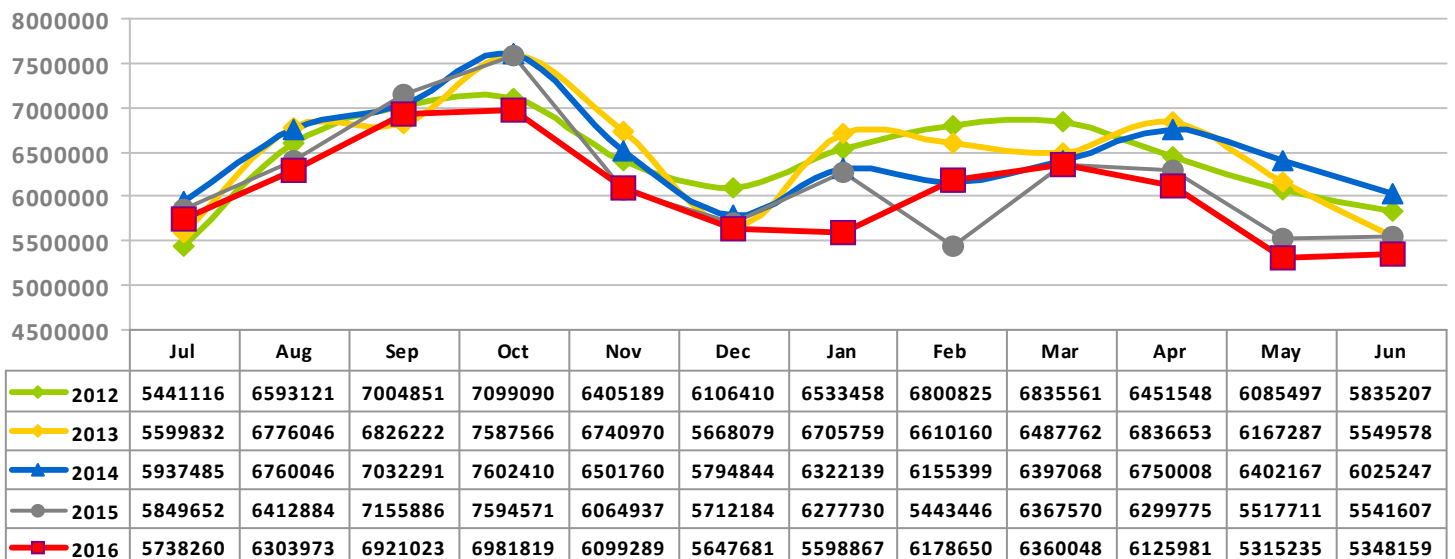
Miles in Millions



Hours in Millions



Total Trips By Year





State-Wide Community Transportation Summary

FY 2016 NCDOT Public Transportation Division

Community Transportation Operating and Financial Statistics Report

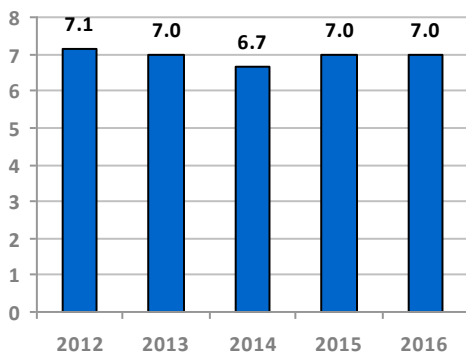
System By Type

Fixed Route in Small Cities	1
Consolidated Small City-Community	1
Human Service	2
Consolidated Urban-Community	5
Regional Community	6
Community	66
Total Community Transportation Systems	81

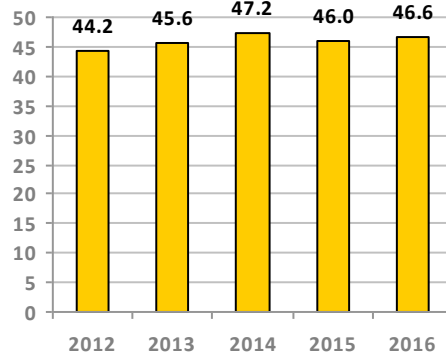
Highlights

	Operating	Capital	Total
<i>Total Federal Funds:</i>	\$22,075,524	\$9,553,967	\$31,629,491
<i>Total State Funds:</i>	\$18,735,843	\$2,499,333	\$21,235,176
<i>Total Local Funds:</i>	\$51,582,913	\$2,049,135	\$53,632,048
<i>Total Funding:</i>	\$92,394,280	\$14,102,435	\$106,496,714
<i>Total Trips:</i>	6,979,136		
<i>Miles:</i>	46,578,036		
<i>Hours:</i>	2,533,336		

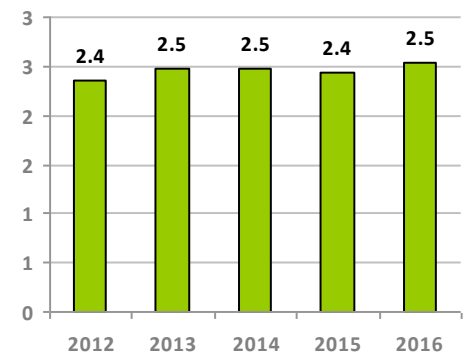
Trips in Millions



Miles in Millions



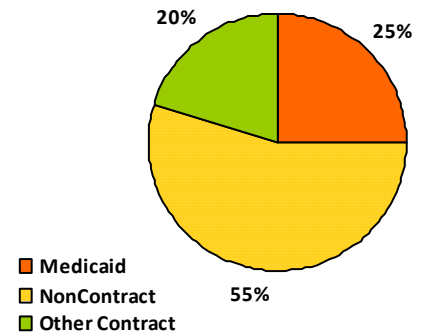
Hours in Millions



Trips, Miles and Hours By Mode

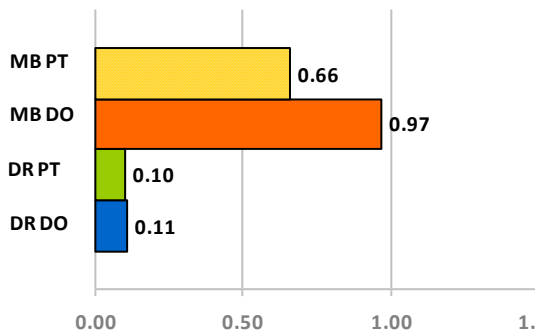
Service Type	Trips	Miles	Hours
DR DO-Demand Response Directly Operated	3,482,644	32,172,432	1,812,149
DR PT-Demand Response Purchased	1,214,355	11,969,682	551,352
MB DO-Fixed Route Directly Operated	2,130,116	2,205,929	156,882
MB PT-Fixed Route Purchased	152,021	229,993	12,953
TOTAL	6,979,136	46,578,036	2,533,336

Trips By Funding Type

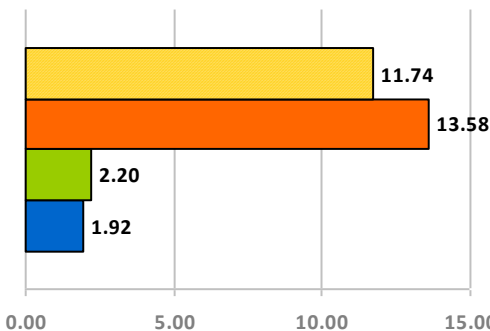


Efficiency By Mode

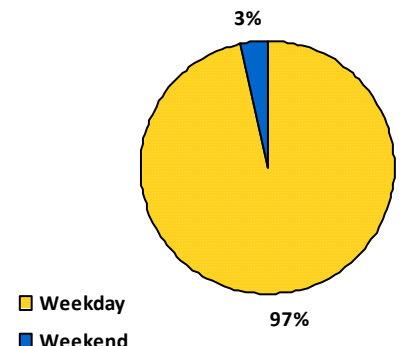
Trips Per Mile



Trips Per Hour



Trips by Day Type





State-Wide Urban Transportation

FY 2016 NCDOT Public Transportation Division

Urban Transportation Operating and Financial Statistics Report

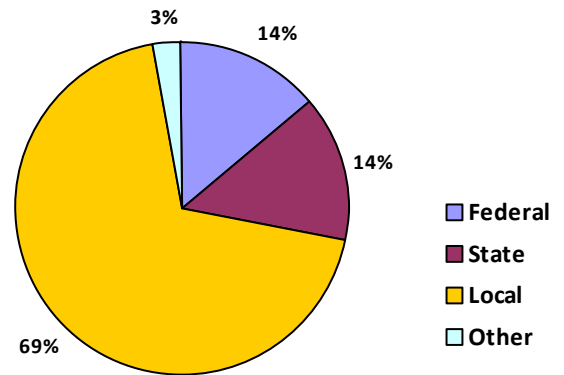
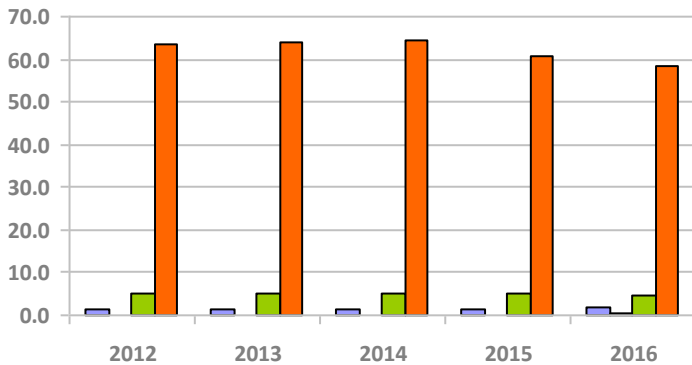
System By Type

Fixed Route in Small Cities	1
Regional Urban	2
Consolidated Urban-Community	5
Urban-Single City	16
Total Urban Transportation Systems	24

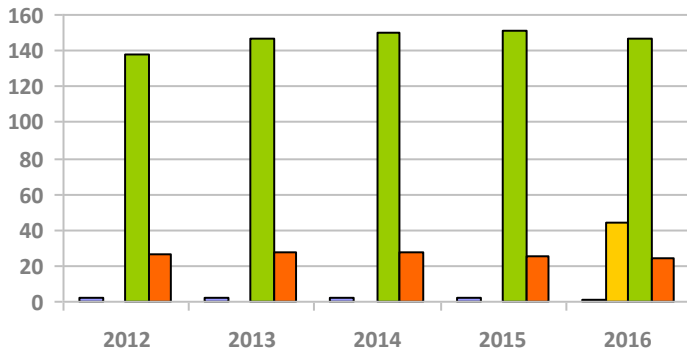
Trips, Miles and Hours By Mode

Service Type	Trips	Miles	Hours
DR-Demand Response	1,722,183	14,172,829	1,070,538
FR-Fixed Route	58,639,390	34,484,114	2,467,746
LR-Light Rail	4,818,452	500,381	32,867
SC-Street Car	459,824	54,898	10,515
TOTAL	65,639,849	49,212,222	3,581,666

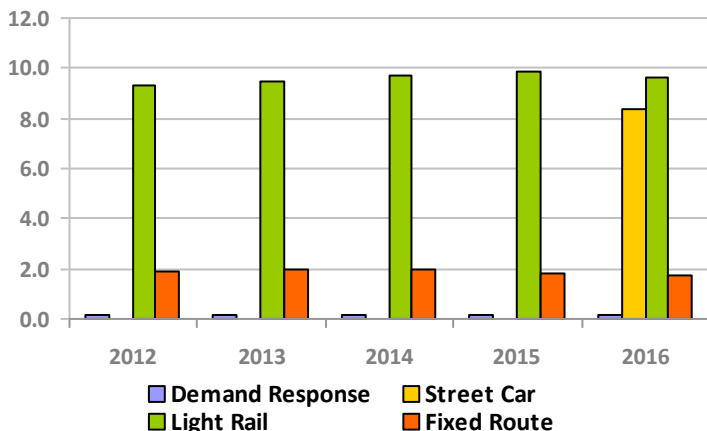
Trips in Millions



Trips Per Hour



Trips Per Mile



	FY 2015	FY 2016	% Change
OP. EXPENSES:	\$288,648,913	\$296,763,491	3%
Federal Assistance:	\$43,590,842	\$37,916,943	-13%
State Assistance:	\$27,775,700	\$37,142,982	34%
Local Assistance:	\$195,378,575	\$182,525,609	-7%
Other Assistance	\$8,793,224	\$7,587,352	-14%
Operating Funds:	\$275,538,341	\$265,172,885	-4%
OP. Revenues:	\$68,769,672	\$68,321,963	-1%
Operating Ratio:	0.95	0.87	-8%
Cost Per Trip:	\$4.29	\$4.52	5%
Miles:	44,096,641	49,212,222	12%
Hours:	3,062,825	3,581,666	17%
Trips Per Hour:	21.96	18.33	-17%
Trips Per Mile:	1.525	1.334	-13%
Total Trips:	67,246,314	65,639,849	-2%

NOTES:

Statistics in blue and bold are used for benchmarking purposes
 Operating Ratio is calculated by summing all local funds and dividing by expenses. Cost per trip is calculated using the total system expenses divided by the total number of trips. Capital expenses and revenues are not included.



State-Wide Public Transportation Summary

FY 2017 Quarter 1 NCDOT Public Transportation Division

Public Transportation Operating and Financial Statistics Report

FY17 Q1

System By Type

Consolidated Small City-Community	1
Regional Urban	2
Human Service	2
Fixed Route in Small Cities	2
Consolidated Urban-Community	5
Regional Community	6
Urban-Single City	16
Community	66
Total Public Transportation Systems:	100

Highlights

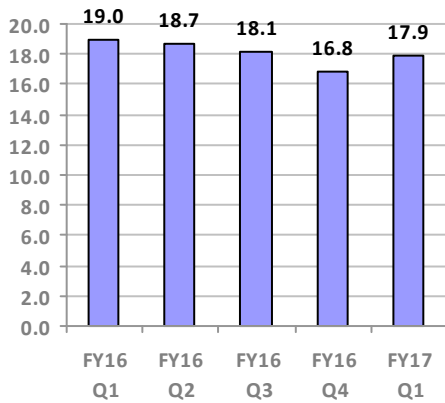
Current Quarter

Total Trips	17,870,880
Total Miles	24,083,130
Total Hours	1,533,234

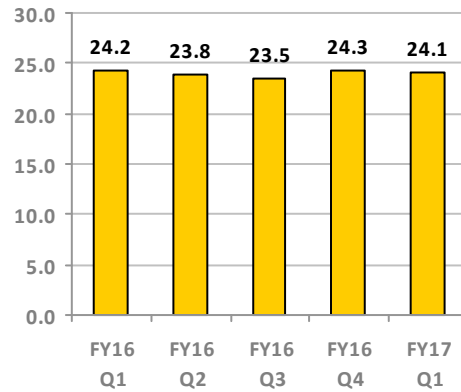
Year to Date

Total Trips	17,870,880
Total Miles	24,083,130
Total Hours	1,533,234

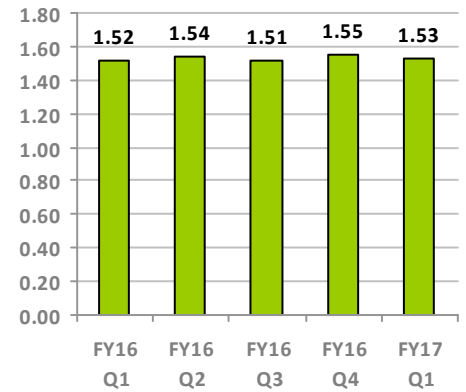
Trips in Millions



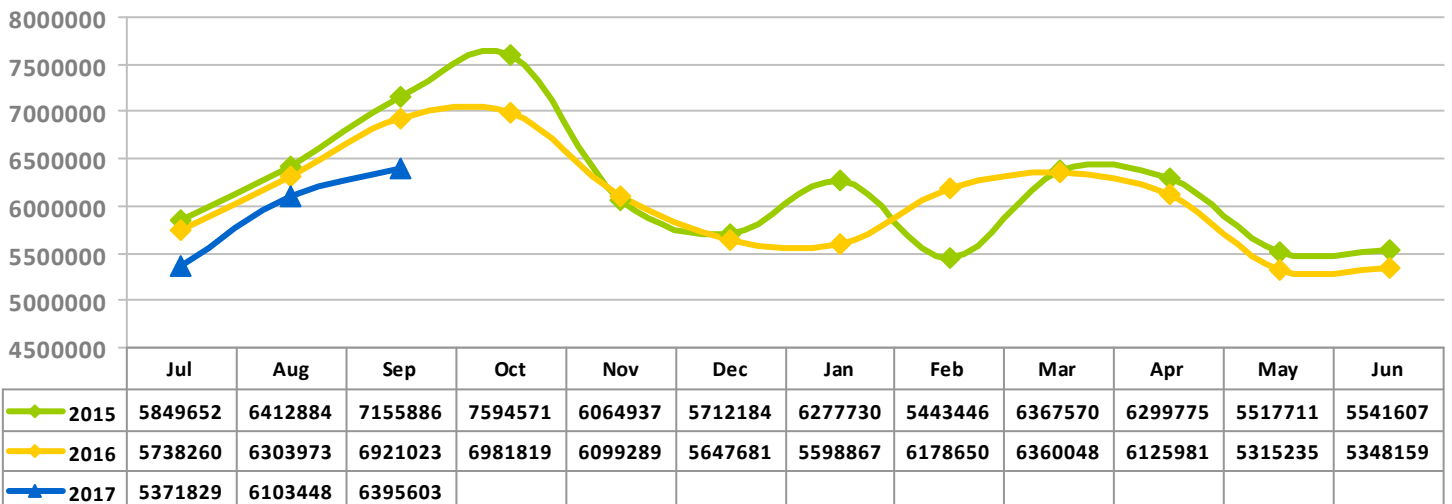
Miles in Millions



Hours in Millions



Total Trips By Year





State-Wide Community Transportation Summary

FY 2017 Quarter 1 NCDOT Public Transportation Division

Community Transportation Operating and Financial Statistics Report

FY17 Q1

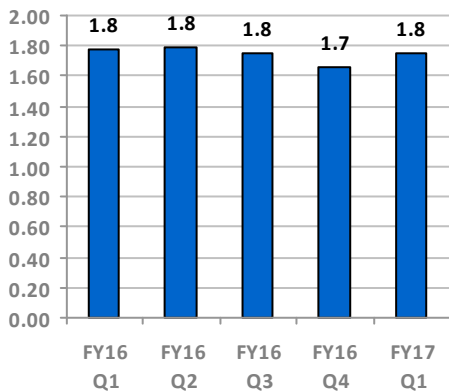
System By Type

Fixed Route in Small Cities	1
Consolidated Small City-Community	1
Human Service	2
Consolidated Urban-Community	5
Regional Community	6
Community	66
Total Community Transportation Systems	81

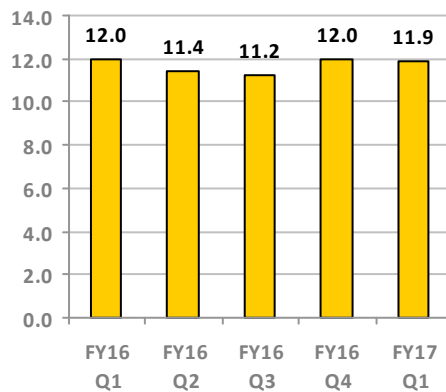
Highlights

	Operating	Capital	Total
<i>Total Federal Funds:</i>	\$5,210,692	\$1,045,638	\$6,256,330
<i>Total State Funds:</i>	\$4,290,398	\$146,326	\$4,436,724
<i>Total Local Funds:</i>	\$13,830,186	\$192,356	\$14,022,542
Total Funding:	\$23,331,276	\$1,384,320	\$24,715,596
<i>Total Trips:</i>	1,756,052		
<i>Miles:</i>	11,883,149		
<i>Hours:</i>	604,951		

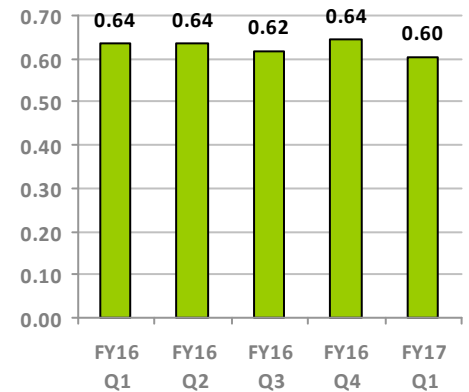
Trips in Millions



Miles in Millions



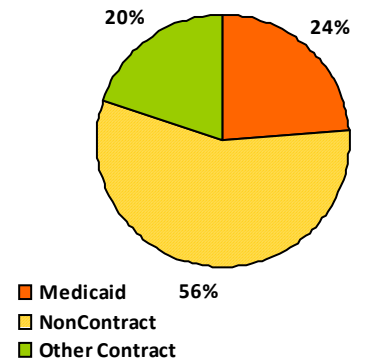
Hours in Millions



Trips, Miles and Hours By Mode

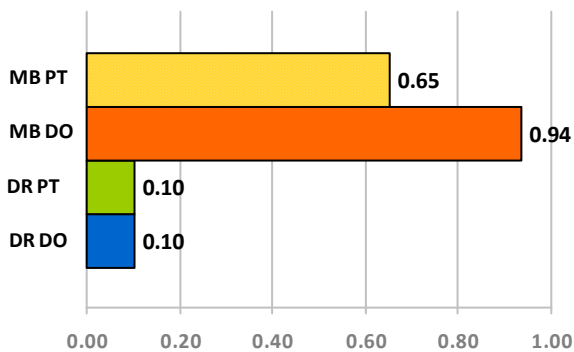
ServiceType	Trips	Miles	Hours
DR DO-Demand Response Directly Operated	892,738	8,522,136	451,090
DR PT-Demand Response Purchased	282,997	2,722,974	110,224
MB DO-Fixed Route Directly Operated	542,509	580,082	40,338
MB PT-Fixed Route Purchased	37,808	57,957	3,299
TOTAL	1,756,052	11,883,149	604,951

Trips By Funding Type

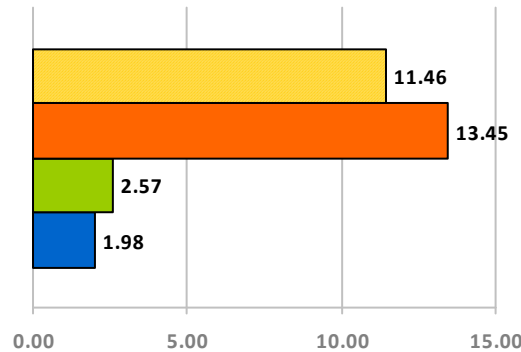


Efficiency By Mode

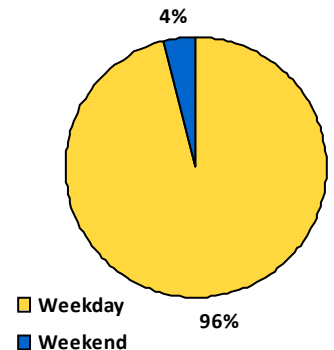
Trips Per Mile



Trips Per Hour



Trips by Day Type





State-Wide Urban Transportation

FY 2017 Quarter 1 NCDOT Public Transportation Division

Urban Transportation Operating and Financial Statistics Report

FY17 Q1

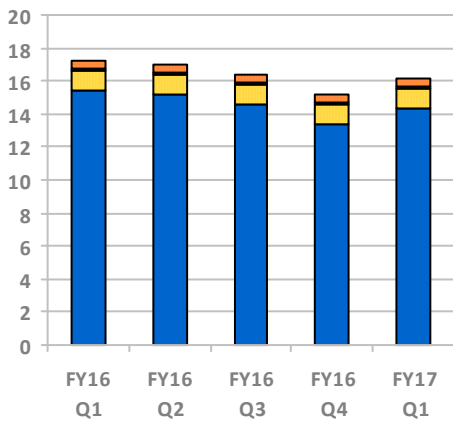
System By Type

Fixed Route in Small Cities	1
Regional Urban	2
Consolidated Urban-Community	5
Urban-Single City	16
Total Urban Transportation Systems	24

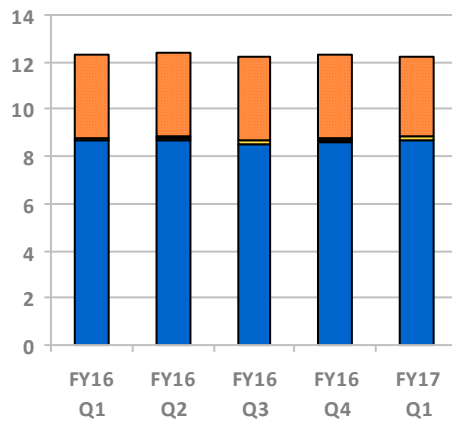
Trips, Miles and Hours By Mode

ServiceType	Trips	Miles	Hours
DR-Demand Response	450,260	3,372,438	292,824
FR-Fixed Route	14,299,894	8,685,610	617,277
LR-Light Rail	1,252,543	128,446	13,985
SC-Street Car	112,131	13,487	4,197
Total	16,114,828	12,199,981	928,283

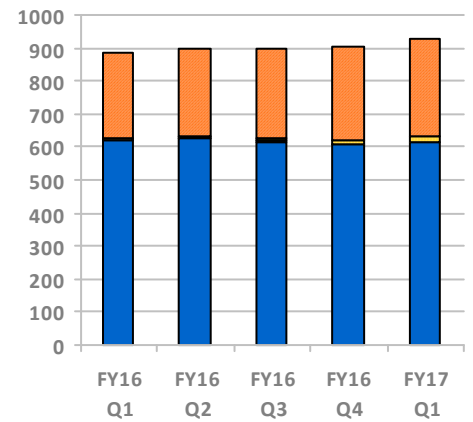
Trips in Millions



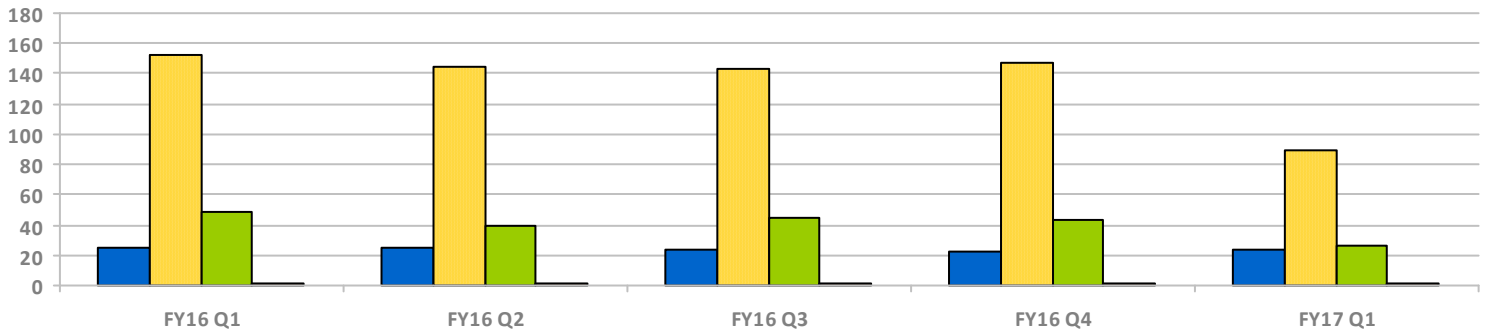
Miles in Millions



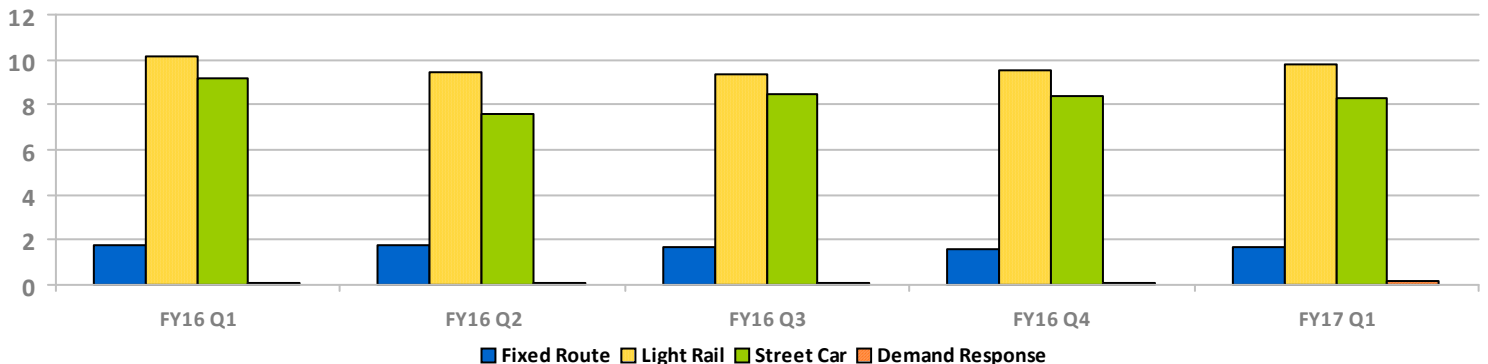
Hours in Thousands




Trips Per Hour



Trips Per Mile



■ Fixed Route
 ■ Light Rail
 ■ Street Car
 ■ Demand Response



NCDOT Rail Division

The Rail Report



[@NC_By_Train](#)

[facebook.com/NCByTrain](#)

[ncbytrain.org](#)

919-707-4700

January 2017

Persistence pays off to Make Salisbury Safer for Motorists and Trains

In 1994, Salisbury had 16 rail crossings in less than one mile, the highest concentration along the North Carolina Railroad corridor. The NCDOT Rail Division worked with the City of Salisbury to develop a plan to identify redundant and unsafe crossings that could be closed to protect both motorists and rail passengers/crew from possible crashes. The Salisbury Traffic Separation Study was completed in June of 1994. Working together, nine crossings were identified that could be closed in the near term, with other crossings cited for future study as grade separations.

The first crossings, Knox Street and C. Avenue, were closed in April of 1997. By the summer of 1999, seven more crossings closed (Julian Road, D Avenue, Crawford Street, Mildred Avenue, Vance Avenue, Lumber Street, and Harrison Avenue), after Boundary Street was extended, improvements were made to Military Avenue and a connector road was built between Lumber and Boundary Streets. Signal equipment and/or median separators were installed at the remaining at-grade crossings to enhance safety as part of the Sealed Corridor program.

A grade separation at Klumac Road was also proposed as part of the Salisbury Traffic Separation Study. The project design and environmental document were developed in the early 2000s. While funding for the Klumac Road grade separation was identified in 2009 through the American Recovery and Reinvestment Act (ARRA). Full design, right of way and construction then began with the ribbon cutting held on October 28, 2017, completing the implementation of projects identified in the Salisbury Traffic Separation Study.



Klumac under construction, June 2014



Ribbon cutting for completed Klumac Road grade separation

Rail Spur to Cambro Manufacturing Company now Complete

Construction of a 594-foot rail spur off of NS/NCRR to serve Cambro Manufacturing Company in Mebane is complete and open for service. Matching Freight Rail and Rail Crossing Safety Improvement (FRRCSI) funds of \$200,000 partially financed construction of the \$1,327,000 spur, allowing Cambro to receive more than 20 carloads per year of raw plastic materials. Cambro Manufacturing specializes in plastic injection molding for the food service industry and anticipates creating 100 new jobs within the first two years of operation. The company has invested more than \$30 million in the new 220,000-square-foot facility and plans to double in size over the next several years.



First railcar to Cambro Manufacturing Company

Charlotte Locomotive and Railcar Maintenance Facility (LRMF) Update

Construction is underway on Phase I of the LRMF, which will allow *Carolinian* and *Piedmont* trainsets to layover and be serviced before moving back to the station for the return trip to Raleigh and points east. Three outdoor layover and servicing tracks, plus a service platform for the *Carolinian* and *Piedmonts* will be built off of the NS main line, as well as offices for train crews and maintenance personnel.

Funding for Phase I is provided through the American Recovery and Reinvestment Act (ARRA) and being constructed through the Piedmont Improvement Program. The expected completion is July 2017.



Phase I LRMF Maintenance Facility

2016 Santa Trains

A great time was had by all on the 2016 Santa Trains!

Passengers of all ages enjoyed an exciting time on the Raleigh and Charlotte Santa Trains. Santa and Mrs. Claus visited each child and many memories were made. Children told Santa their wishes and had their picture taken with him, which they can treasure for many years.

Everyone enjoyed goodies, caroling and spending time with their families.

A special thanks to the NC Train Host Association volunteers for helping the Rail Division and Amtrak staff make this day a success, both on the trains and at the stations.

Also, a special thanks to the carolers from St. Augustine University and Charlotte's Our Lady of Consolation Young Adult Ministry for providing joyful music to everyone.



Last Mile Pass on Track to Begin Early 2017

The Rail Division will be implementing another Last Mile project in early 2017. NC By Train will be offering a Transit Pass to passengers on board *Piedmont* trains, allowing them to utilize free public transportation options once they disembark in select cities. Passengers will be able to request a pass from conductors while on the train and present it when boarding the transit partner's bus. The pass will be good on the passenger's day of travel only.



The Transit Pass partners include: GoRaleigh; GoCary; GoTriangle; GoDurham; Greensboro Transit Authority; PART-Greensboro; High Point Transit System; Rowan Transit (Salisbury); Salisbury Transit; CK Ride (Kannapolis); and Charlotte Area Transit System.

BikeLids Installed at Kannapolis Station Offer a Safe, Trouble-free Storage Option for Bicyclists

For bicyclists taking the train to or from Kannapolis, securely storing one's bike has never been easier. New, environmentally-friendly BikeLids painted with the NC By Train theme, have been installed at the station. BikeLids are hassle free and easy to use. Bicyclists simply lift the lid, park the bike, lock the lid and leave. The BikeLid's design protects bicycles from vandalism, theft, and the elements while allowing easy visual inspection by security personnel.



BikeLids, made in the USA, are constructed with post-consumer recycled plastic, equivalent to 125 water bottles and recycled steel.



Rail Division Retirement

Don Hudson, Senior Rail Crossing Construction Inspector, retired on November 30 after 25 years of dedicated service to the NCDOT.

Don began his career with NCDOT's Signing Unit, and transferred to the Traffic Signal Systems Timing Unit, before settling in at the Rail Division. He has worked in the Rail Division for the last 20 years and been instrumental in supervising the construction and



Don Hudson receives the Golden Spike Award from Rail Director Paul Worley

inspection of highway-rail grade crossing signals. His dedication, hard work, and negotiating skills have contributed to the success of many safety improvement projects throughout North Carolina.

Rail Division Employees Honored for Service

At the annual Rail Division Thanksgiving lunch, Excellence in Service awards were presented to several employees in recognition of milestones in their public service career. "I greatly appreciate these employees and the entire Rail Division team," said Rail Director Paul Worley. "The things that get done are because of the work they do, and the thought and the passion they put into their jobs."



Left to right: Neil Perry (10 years), James Bridges (25 years), Rail Director Paul Worley, Brad Smythe (15 years), Tracey Creech (25 years), Don Hudson (25 years). Not pictured: Sondra Artis (10 years), Sarah McCue (1 year) and Brian Gackstetter (1 year)

Ridership & Revenue on NC's Amtrak Service – *Oct. 2016 vs. 2015

	RIDERSHIP			REVENUE		
	2016	2015	% +/-	2016	2015	% +/-
Piedmont	13,305	14,246	-7%	\$281,851	\$301,258	-6%
Carolinian	24,928	27,414	-9%	\$1,380,087	\$1,521,290	-9%

1,060



Hours Volunteered by N.C. Train Hosts in October, supporting NC By Train onboard and at events

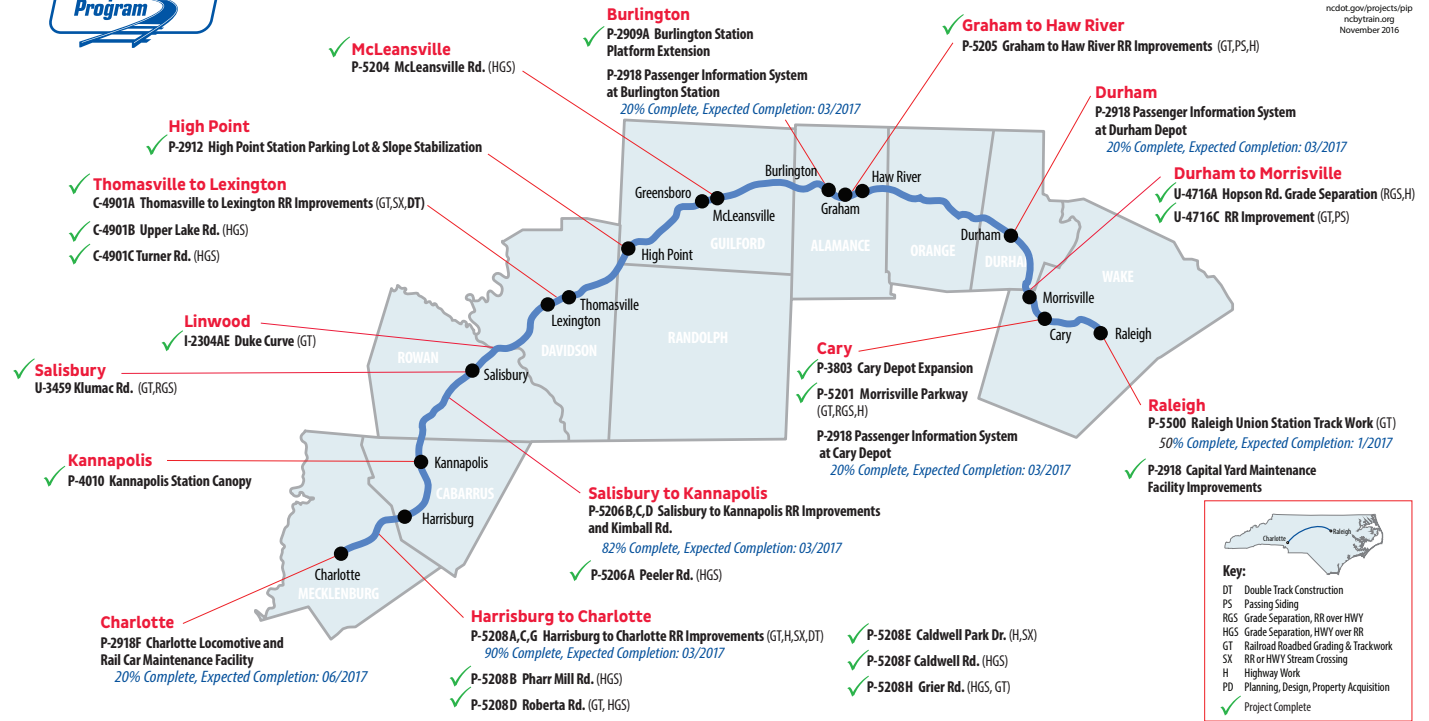
October 2016 service modifications and annulments impacted 17 *Piedmont* trains and 8 *Carolinian* trains. On October 8, Train 76 was cancelled and Train 79 was terminated at Selma due to Hurricane Matthew. On October 9, all *Piedmont* trains were annulled and *Carolinian* trains operated only between New York and Richmond due to Hurricane Matthew. On October 10, Trains 74 and 75 were annulled and Trains 79 and 80 operated only between New York and Richmond and between Raleigh and Charlotte to accommodate PIP project work and CSX hurricane repairs. On October 16, Trains 75 and 76 were cancelled due to a freight derailment that blocked service to/from Capital Yard and the Raleigh station. On October 24 and 31, *Piedmont* trains 73 and 76 were cancelled, Trains 74 and 75 operated only between Raleigh and Greensboro, and both *Carolinian* trains operated between Raleigh and New York only to accommodate PIP project work. In addition, on October 22, Train 79 struck a downed tree and was disabled east of Raleigh, resulting in Train 80 being 5 1/2 hours late departing Charlotte on October 23. Additional disruptions for PIP project work will continue to occur as necessary through completion of the project. Average gasoline prices were approximately \$0.09 higher in October 2016 than in October 2015 (EIA Weekly Retail Gasoline for Lower Atlantic region).



Piedmont Improvement Program – November 2016 Status Report



ncdot.gov/projects/pip
ncbytrain.org
November 2016



Note: % is NCDOT Contract Completion percentage

2 Locomotives
85% Complete
Expected Completion Date: 12/2016 & 1/2017



NC By Train – Piedmont Equipment ✓ 5 Locomotives ✓ 12 Railcars

2 Cab Control Units
85% Complete
Expected Completion Date: 12/2016 & 1/2017
2 Additional Cab Control Units from non-ABRA funding*

Piedmont Improvement Program Milestones



Salisbury – The northern 2.6 miles of the Reid to N. Kannapolis double track project (above) were put into service on November 14. Rail traffic is now running on both main tracks from the retired CP Reid down to new CP Sumner. CP Sumner is the first location in service with the new No. 24 double crossovers.

Raleigh – Norfolk Southern installed the first diamond at-grade crossing (right) at CP Boylan on November 18. The new diamond will allow the CSX S-line to cross the NS on its new alignment in preparation for the new tracks to serve Raleigh Union Station.

Spent to Date of \$520M (eff. 11/30/2016)

Component	Expenditure
PD&A/ROW	\$53,854,585
Equipment Procurement & Rebuild	\$31,251,476
Stations & Facilities	\$48,151,839
Track & Structures	\$309,005,579
CRISP	\$2,180,376
Program Totals	\$444,443,855

Three new contracts totaling \$69,410 were awarded in November.



Piedmont Improvement Program – Project Photos – November 2016



P-5500 Raleigh Union Station construction



P-5500 Raleigh Union Station construction



P-5206 Reid to North Kannapolis, track construction



P-5206 Reid to North Kannapolis, track construction



P-5208 Haydock to Junker, sub-ballast



P-5208 Haydock to Junker, ballast



NCBOT Multimodal Committee Meeting | January ?, 2017

The Piedmont Improvement Program

Paul Worley, CPM
Rail Division Director

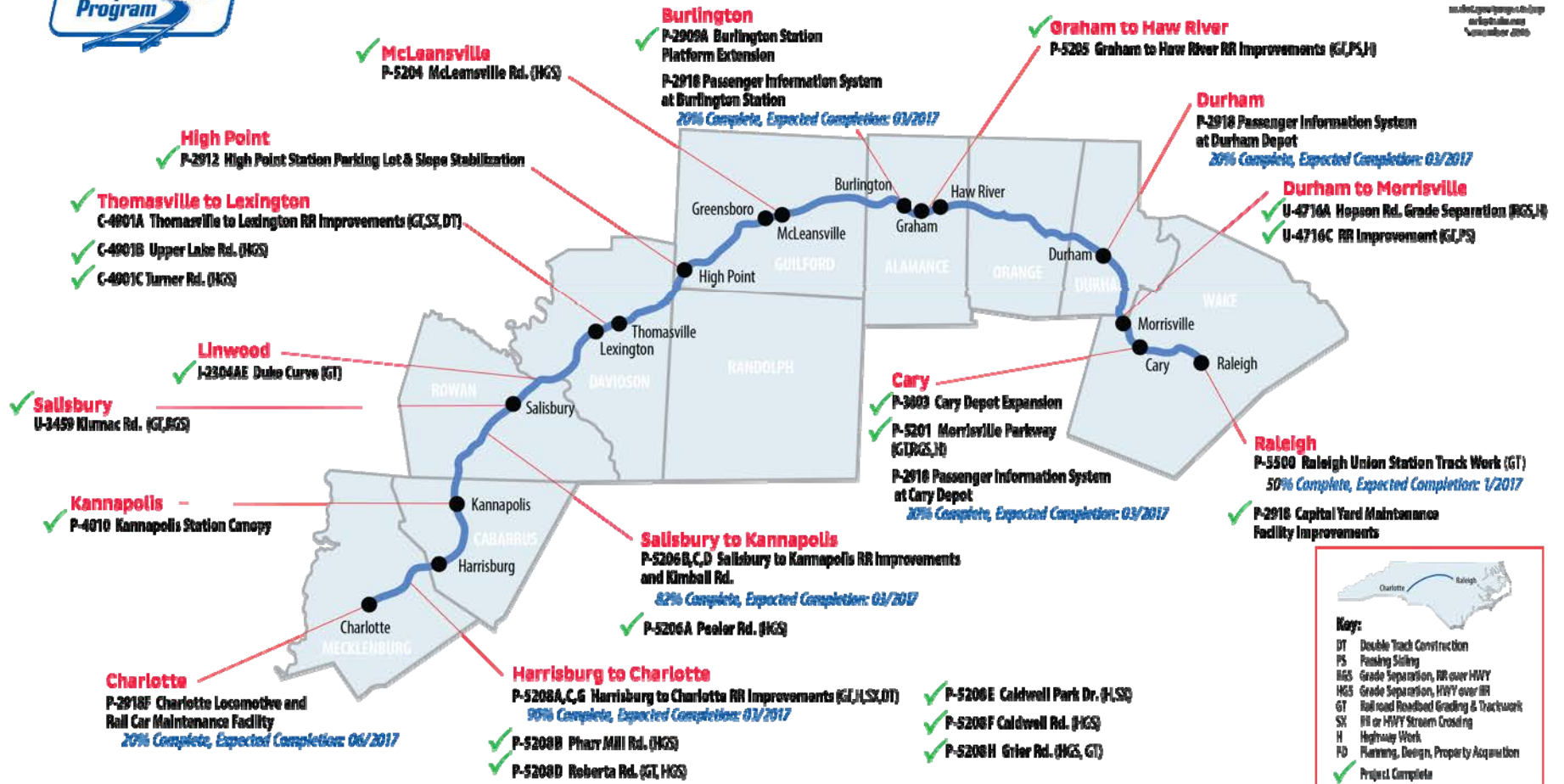




Piedmont Improvement Program – November 2016 Status Report



ncdot.gov/projects/dep
 ncdot.com
 November 2016



Note: % is 2016 Contract Completion percentage

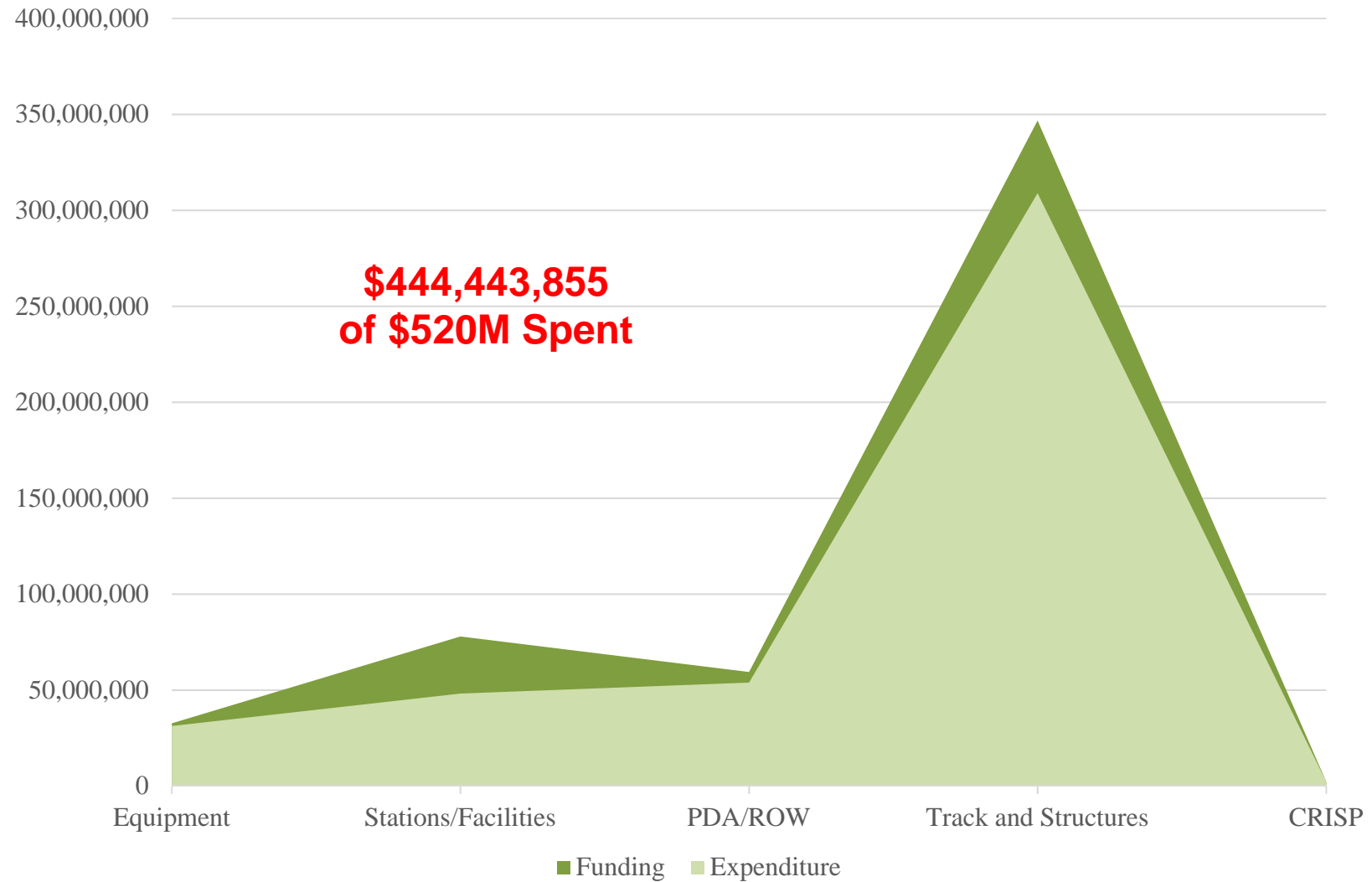
2 Locomotives
 85% Complete
 Expected Completion Date: 12/2016 & 1/2017



NC By Train – Piedmont Equipment ✓ 5 Locomotives ✓ 12 Railcars

2 Cab Control Units
 85% Complete
 Expected Completion Date: 12/2016 & 1/2017
2 Cab Control Units from non-CPRA fund eq.

Money Spent to Date – 11/30/16



PIP Projects include building, refurbishing or improving the following:

Track & Structures

- 27 miles of second main track
- 5 new double crossover control points
 - 20 new tangential geometry turnouts
 - 60 mph vs. 45 mph diverging speed
 - Improved ride quality
- 5 miles of passing sidings
- 30 new railroad signal installations
- 12 new roadway grade separations
- Approximately 12 miles of roadway construction
- 5 railroad bridge improvements
- Curve improvements
- Closure of 23 public and 16 private at-grade crossings

Piedmont Equipment

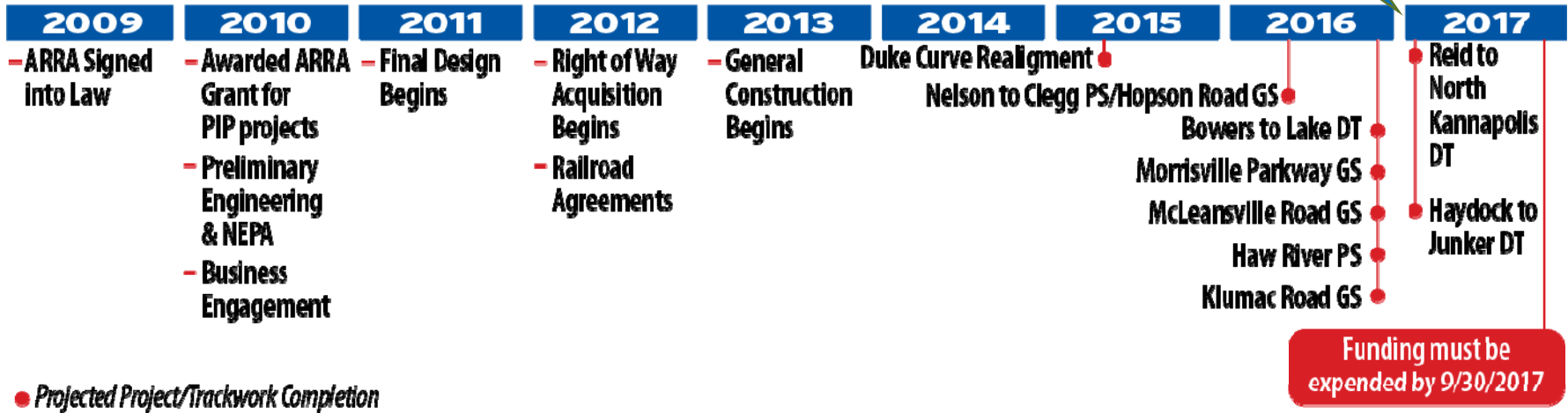
- 5 locomotives
- 12 rail cars
- 2 cab control units

Stations & Facilities

- Station and structure improvements at Cary, Burlington, High Point, Kannapolis stations
- PIDS at Cary, Durham, Burlington stations
- Capital Yard Maintenance Facility Expansion
- Phase I of Charlotte Locomotive and Railcar Maintenance Facility
- Track work for Raleigh Union Station

PIP Track & Structures Timeline

**WE ARE
HERE**



Haydock to Junker



Haydock to Junker



Haydock to Junker – Roberta Road Bridge



Reid to North Kannapolis – Kimball Road



*Reid to North Kannapolis – Double Track
under construction*



Bowers to Lake Double Track



Bowers to Lake Double Track



Bowers to Lake – Upper Lake Road Bridge



Klumac Road Grade Separation



Klumac Road Grade Separation



Duke Curve Realignment



McLeansville Road Grade Separation



Haw River Passing Siding



Haw River Passing Siding



Nelson to Clegg Passing Siding – Hopson Road Bridge



Nelson to Clegg Passing Siding



P-5201 Morrisville Parkway Grade Separation



P-5201 Morrisville Parkway Grade Separation



Kannapolis Station



Cary Amtrak Station



Newly Refurbished Coach Interior



Piedmont Equipment



Charlotte Locomotive and Railcar Maintenance Facility



Raleigh Union Station – Trackwork Installation of Diamond



Questions?





January 4, 2017

*Financial Update
As of November 2016*

David Tyeryar, Chief Financial Officer



Financial Update

SFYTD 2017 as compared SFYTD 2016

Dollars in Millions	<u>Month over Month</u>		<u>Year to Date</u>		
	<u>November 16</u>	<u>November 15</u>	<u>November 16</u>	<u>November 15</u>	<u>\$ Change</u>
Revenue Collections	\$ 404	\$ 325	\$ 2,299	\$ 1,960	\$ 339
Expenditures	<u>391</u>	<u>381</u>	<u>2,228</u>	<u>2,014</u>	<u>214</u>
Net Change	\$ 13	\$ (56)	\$ 71	\$ (54)	\$ 125
Cash Balances:			<u>November 16</u>	<u>November 15</u>	
Trust Fund			\$ 1,489	\$ 1,229	
Highway Fund*			<u>233</u>	<u>129</u>	
Totals			<u>\$ 1,722</u>	<u>\$ 1,358</u>	

*Excludes bond proceeds held by Trustee & GARVEE Debt Service Reserve



Unaudited Financial Report

Transportation

Revenue Summary November 2016

(\$ in Millions)

	November 2016	November 2015	Year Over Year				SFY Budget	
			2016-2017 Actual	2015-2016 Actual	\$	%	Annual Budget	%
State & Federal Receipts:								
Highway Fund *	\$ 165.5	\$ 153.9	\$ 892.8	\$ 817.3	\$ 75.5	9%	2,048.7	44%
Highway Trust Fund *	120.4	105.5	620.5	582.1	38.5	7%	1,371.3	45%
Total State Funds	285.9	259.4	1,513.3	1,399.4	113.9	8%	\$ 3,420.0	44%
Federal Funds/Participation	102.2	50.5	563.5	490.4	73.0	15%	1,257.7	45%
GARVEE Reimbursement/NCTA	15.8	14.9	222.6	69.9	152.7			
Total	\$ 403.9	\$ 324.8	\$ 2,299.3	\$ 1,959.7	\$ 339.6	17%	\$ 4,677.7	49%
	November 2016	November 2015	Year Over Year				SFY Budget	
* Memo			2016-2017 Actual	2015-2016 Actual	\$	%	Annual Budget	%
Highway Fund & Trust Fund Details								
Motor Fuel Taxes	\$ 161.4	\$ 159.0	\$ 816.6	\$ 825.2	\$ (8.6)	-1%	\$ 1,782.8	46%
Highway Use Tax	61.1	50.8	320.3	292.5	27.8	9%	659.8	49%
DMV/Other Revenue	62.3	49.0	372.0	279.2	92.7	33%	974.4	38%
Investment Income	1.1	0.6	4.4	2.4	2.0	83%	3.0	148%
Total	\$ 285.9	\$ 259.4	\$ 1,513.3	\$ 1,399.4	\$ 113.9	8%	\$ 3,420.0	44%



Expenditure Summary November 2016

(\$ in millions)

			Year Over Year				SFY Annual Budget	
	Nov-16	Nov-15	2016-2017 Actual	2015-2016 Actual	\$	%	2016-2017 Budget	%
State & Federal Funded Programs:								
Construction	\$ 197.1	\$ 171.8	\$ 1,094.5	\$ 935.8	\$ 158.7	17%	\$ 2,304.7	47%
Maintenance	109.5	94.6	600.3	557.9	42.4	8%	1,293.0	46%
Public Transportation	9.1	16.0	41.8	40.9	0.9	2%	126.9	33%
Other Modal/Other Programs	17.4	14.1	73.9	61.6	12.3	20%	231.9	32%
Administration	21.5	22.3	46.6	67.5	(20.8)	NA	316.9	15%
Municipal Aid	-	-	73.6	73.9	(0.3)	0%	147.5	50%
Transfers to Other Agencies	3.8	0.4	18.7	22.4	(3.6)	NA	47.3	40%
Total Expenditures	\$ 358.4	\$ 319.2	\$ 1,949.4	\$ 1,759.9	\$ 189.4	11%	\$ 4,468.2	44%
GARVEE/NCTA/Special Initiatives	\$ 32.5	\$ 61.4	\$ 278.8	\$ 253.8	\$ 24.9		209.4	



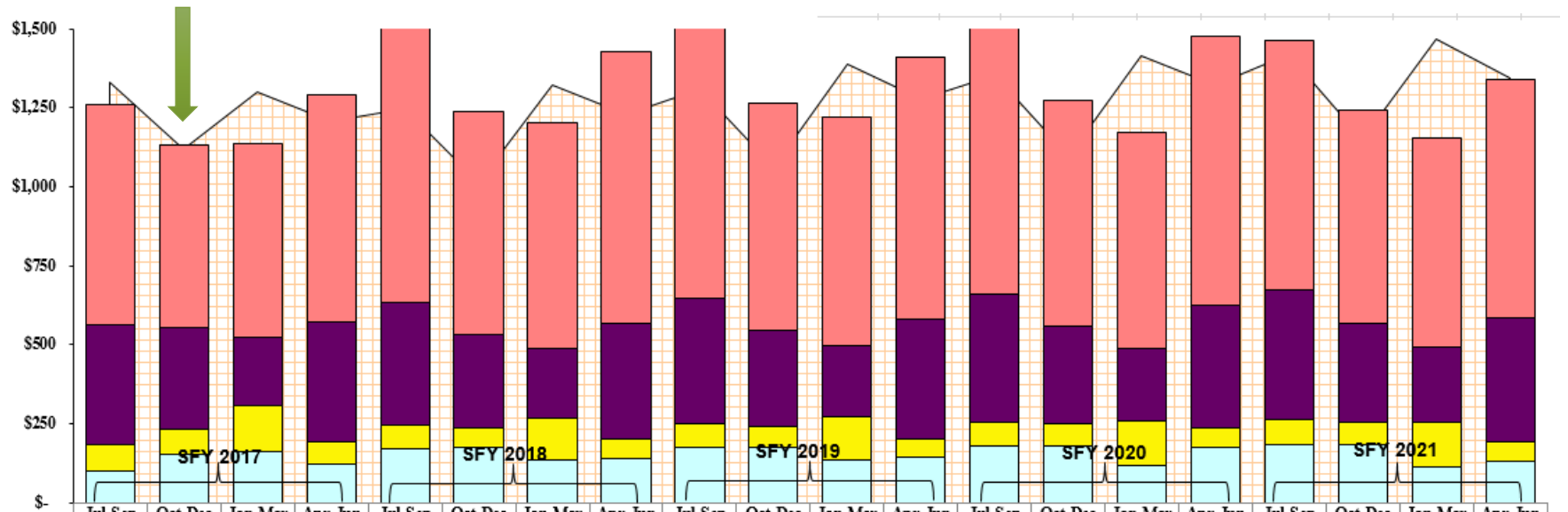
Variations as of November 2016

RECEIPTS		
State & Federal Receipts:	Variance > 5%	Reason for Variance
Use Tax	7%	Car sales are up due to buyer incentives.
EXPENDITURES		
State & Federal Funded Programs:		
Other Modal/Other Programs	-10%	Rail invoices still delayed due to project issues, multiple utility relocation contracts have not been invoiced yet, and late execution of a number of agreements with short line and industrial partners. Improvement has been made.
Administration	-27%	Admin is down due to the IT carryforward being much larger this year. FY16 carryforward was \$61.4M.
Public Transportation	-9%	PTD made changes in the disbursement of ROAP and SMAP funds for FY17. ¼ of funds are now being disbursed on a quarterly basis. In previous years, funds were disbursed in the months of September and November.



60 Month Cash Model

Revenue & Expenditure Projections as of November 2016

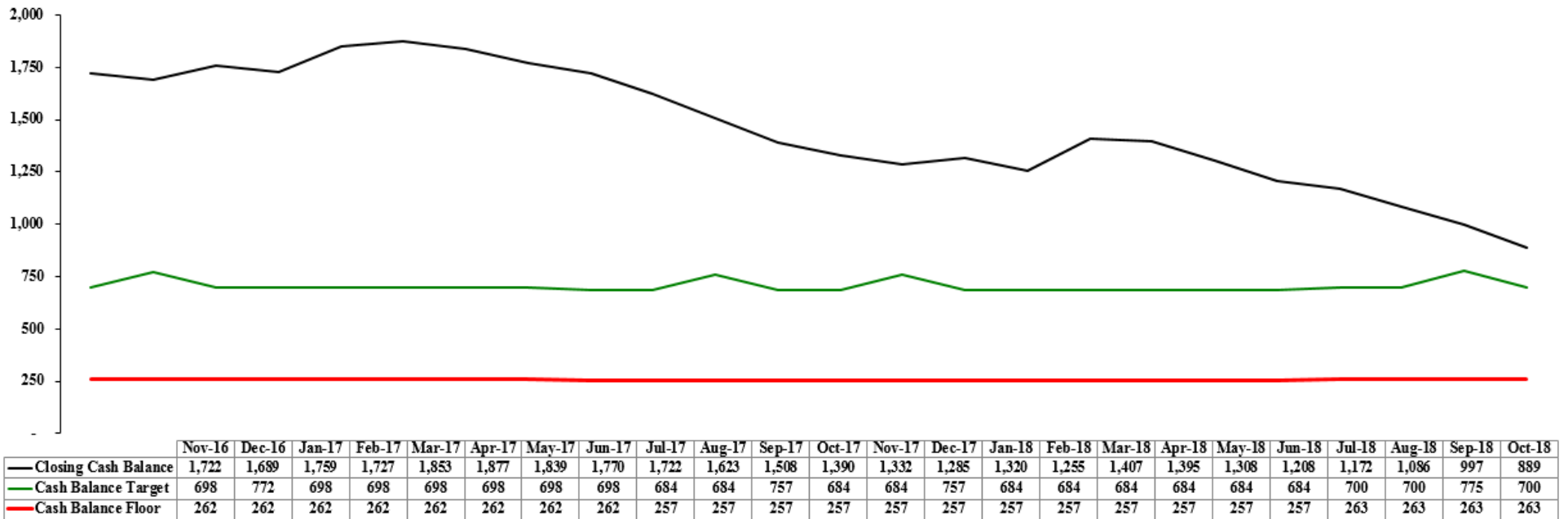


	Jul-Sep	Oct-Dec	Jan-Mar	Apr-Jun	Jul-Sep	Oct-Dec	Jan-Mar	Apr-Jun	Jul-Sep	Oct-Dec	Jan-Mar	Apr-Jun	Jul-Sep	Oct-Dec	Jan-Mar	Apr-Jun	Jul-Sep	Oct-Dec	Jan-Mar	Apr-Jun
□ Revenues	\$1,330	\$1,119	\$1,302	\$1,209	\$1,249	\$1,014	\$1,324	\$1,228	\$1,311	\$1,063	\$1,388	\$1,277	\$1,354	\$1,099	\$1,417	\$1,324	\$1,419	\$1,149	\$1,466	\$1,344
■ Construction Expenditures	696	580	614	721	879	703	715	857	875	720	724	829	848	715	682	850	787	674	662	753
■ Maintenance Expenditures	380	323	218	378	385	296	221	370	395	303	226	379	403	310	231	387	413	317	236	396
■ Other Modes	84	79	144	69	75	64	132	59	77	66	135	60	78	67	138	62	80	69	141	63
□ Other Expenditures	100	152	162	124	172	174	135	141	175	177	137	144	178	181	120	176	182	184	114	129

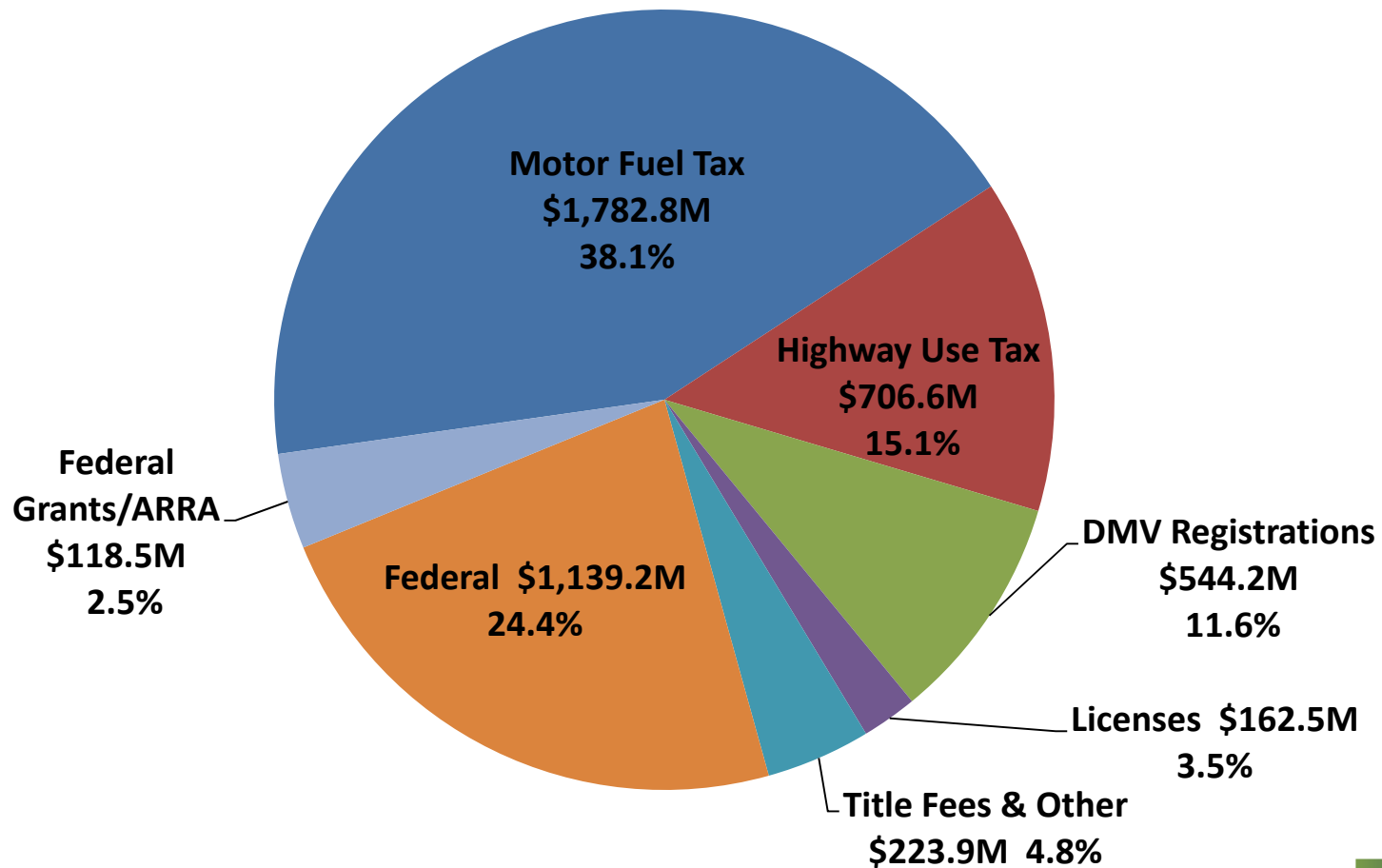


24 Month Cash Model

Cash Projections as of November 2016



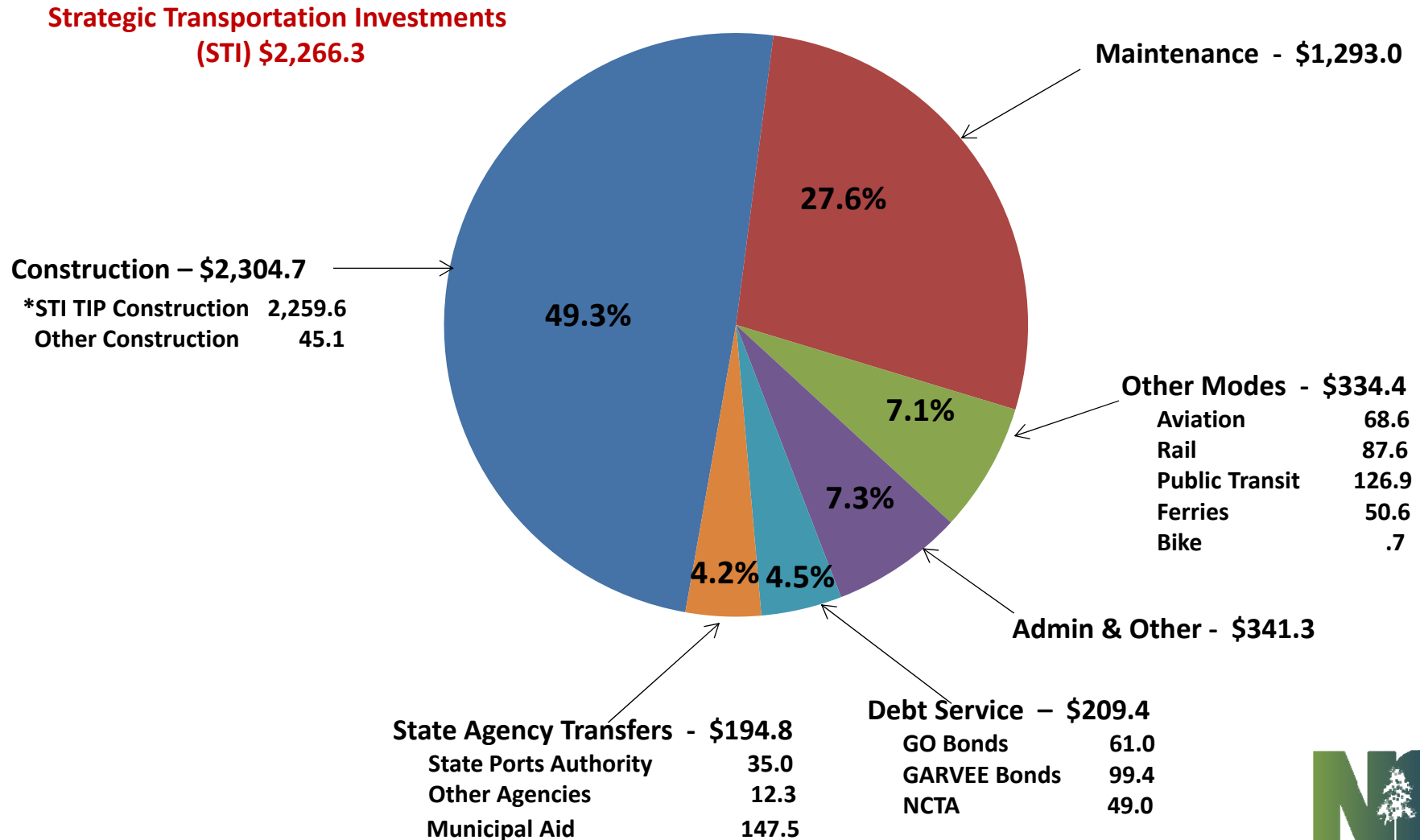
NCDOT Revenue Sources SFY2017 - \$4.7 Billion



Uses of 2016-17 NCDOT Appropriations

Total Funding = \$4.7 Billion

(Excludes Receipt Supported Funding of \$0.1B)



(\$ in millions)

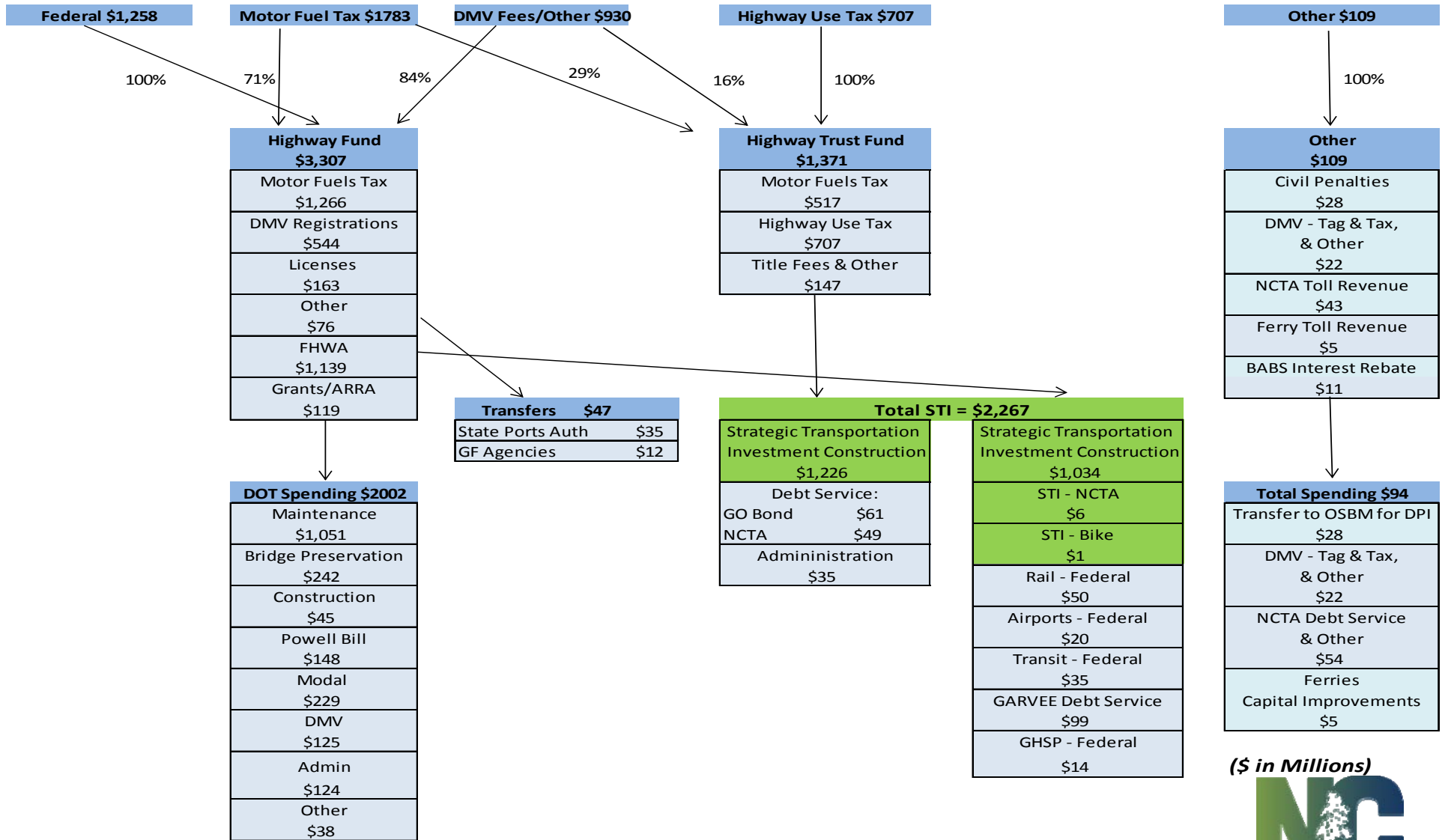


Unaudited Financial Report

Transportation

SFY2017 NCDOT Sources and Uses

Total Funding = \$4.8 Billion



(Includes Receipt Supported Funding of \$0.1B)



Cash Balance Comparison

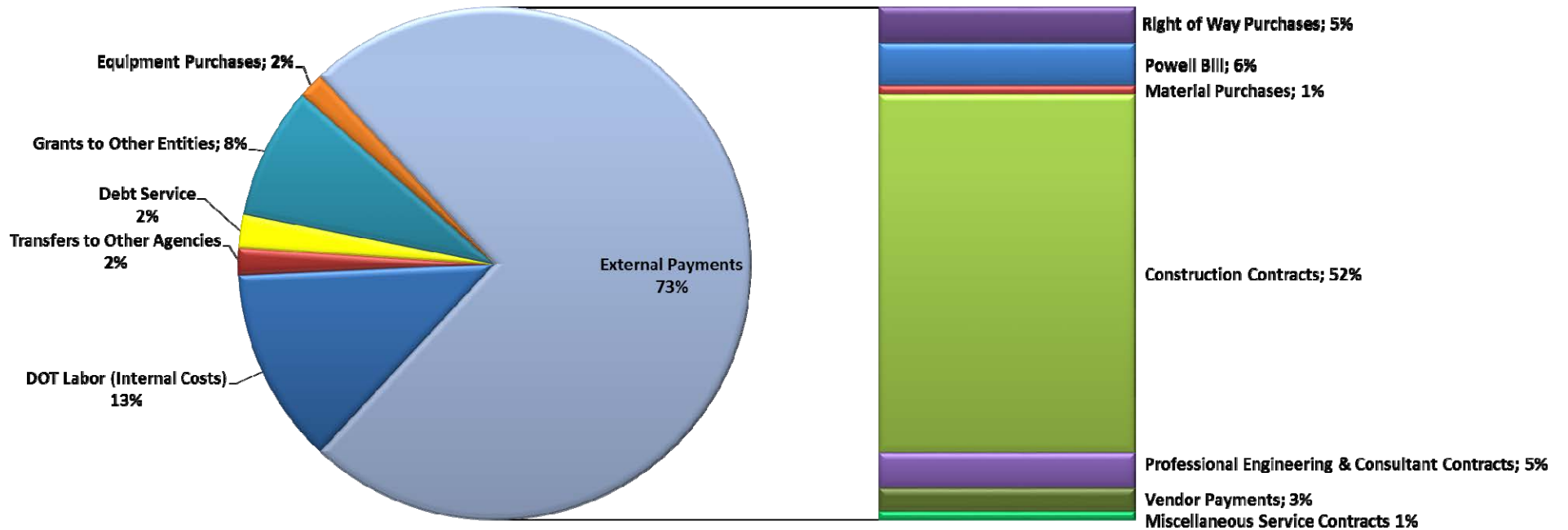
*As of December 31, 2014, the Cash Balance was \$1,011 million.
As of November 30, 2016, the Cash Balance had grown by \$711m to \$1,722m*

Monthly Closing Cash Balance



NCDOT Expenditures

SFY2017 as of November 30, 2016



REVISIONS TO THE 2016-2025 STIP
HIGHWAY PROGRAM
STIP ADDITIONS

DIVISION 1

R-2511 US 17, WASHINGTON BYPASS NORTH OF
BEAUFORT NC 171 TO MULTI-LANES SOUTH OF
MARTIN WILLIAMSTON. WIDEN TO MULTI-LANES.
PROJ.CATEGORY PROGRAMMED FOR PLANNING AND ENVIRONMENTAL
DIVISION STUDY ONLY TO EXPEDITE DELIVERY OF NEW STI
PROJECT

R-4458 US 17, SR 1300 (NEW HOPE ROAD). CONVERT AT-
PERQUIMANS GRADE INTERSECTION TO INTERCHANGE.
PROJ.CATEGORY PROGRAMMED FOR PLANNING AND ENVIRONMENTAL
DIVISION STUDY ONLY TO EXPEDITE DELIVERY OF NEW STI
PROJECT

R-4459 US 17, SR 1336 (HARVEY POINT ROAD) AND SR 1338
PERQUIMANS (WAYNE FORK ROAD). CONVERT AT-GRADE
PROJ.CATEGORY INTERSECTION TO AN INTERCHANGE.
REGIONAL PROGRAMMED FOR PLANNING AND ENVIRONMENTAL
STUDY ONLY TO EXPEDITE DELIVERY OF NEW STI
PROJECT

R-5796 US 13/NC 42/NC 561 (MEMORIAL DRIVE), PEACHTREE
HERTFORD STREET TO NC 42. WIDEN TO MULTI-LANES.
PROJ.CATEGORY PROGRAMMED FOR PLANNING AND ENVIRONMENTAL
REGIONAL STUDY ONLY TO EXPEDITE DELIVERY OF NEW STI
PROJECT

R-5806 SR 1336 (HARVEY POINT ROAD), US 17 TO CHURCHES
PERQUIMANS LANE. MODERNIZE ROADWAY.
PROJ.CATEGORY PROGRAMMED FOR PLANNING AND ENVIRONMENTAL
DIVISION STUDY ONLY TO EXPEDITE DELIVERY OF NEW STI
PROJECT

R-5807 NC 343, US 158 TO SR 1119 IN SHILOH. MODERNIZE
CAMDEN ROADWAY.
PROJ.CATEGORY PROGRAMMED FOR PLANNING AND ENVIRONMENTAL
DIVISION STUDY ONLY TO EXPEDITE DELIVERY OF NEW STI
PROJECT

These items are for informational purposes only and subject to future NC Board of Transportation approval.
It is anticipated that these items will be considered for NC Board of Transportation approval in 30 days.

* INDICATES FEDERAL AMENDMENT

REVISIONS TO THE 2016-2025 STIP
HIGHWAY PROGRAM
STIP ADDITIONS

DIVISION 1

R-5808 US 158, SR 1002 TO PASQUOTANK COUNTY LINE.
GATES MODERNIZE ROADWAY.
PROJ.CATEGORY PROGRAMMED FOR PLANNING AND ENVIRONMENTAL
DIVISION STUDY ONLY TO EXPEDITE DELIVERY OF NEW STI
PROJECT

R-5809 NC 45, HERTFORD COUNTY LINE TO WASHINGTON
BERTIE COUNTY LINE. MODERNIZE ROADWAY.
PROJ.CATEGORY PROGRAMMED FOR PLANNING AND ENVIRONMENTAL
DIVISION STUDY ONLY TO EXPEDITE DELIVERY OF NEW STI
PROJECT

R-5810 US 17, SR 1119 (RALPH TAYLOR ROAD) TO SR 1205
MARTIN (HOLLY CREEK ROAD). ACCESS MANAGEMENT.
PROJ.CATEGORY PROGRAMMED FOR PLANNING AND ENVIRONMENTAL
DIVISION STUDY ONLY TO EXPEDITE DELIVERY OF NEW STI
PROJECT

R-5811 SR 1400, NC 461 TO END OF STATE MAINTENANCE.
HERTFORD MODERNIZE ROADWAY.
PROJ.CATEGORY PROGRAMMED FOR PLANNING AND ENVIRONMENTAL
DIVISION STUDY ONLY TO EXPEDITE DELIVERY OF NEW STI
PROJECT

U-5939 US 17 BUSINESS, SR 1145 (OAK STUMP ROAD).
PASQUOTANK IMPROVE INTERSECTION.
PROJ.CATEGORY PROGRAMMED FOR PLANNING AND ENVIRONMENTAL
REGIONAL STUDY ONLY TO EXPEDITE DELIVERY OF NEW STI
PROJECT

U-5940 US 17 (HUGHES BOULEVARD), SR 1308 (CHURCH
PASQUOTANK STREET) TO US 17 BUSINESS (NORTH ROAD STREET).
PROJ.CATEGORY ACCESS MANAGEMENT.
REGIONAL PROGRAMMED FOR PLANNING AND ENVIRONMENTAL
STUDY ONLY TO EXPEDITE DELIVERY OF NEW STI
PROJECT

These items are for informational purposes only and subject to future NC Board of Transportation approval.
It is anticipated that these items will be considered for NC Board of Transportation approval in 30 days.

* INDICATES FEDERAL AMENDMENT

REVISIONS TO THE 2016-2025 STIP
HIGHWAY PROGRAM
STIP ADDITIONS

DIVISION 1

U-5942 ELIZABETH CITY, ELIZABETH CITY SIGNAL SYSTEM.
CAMDEN PROGRAMMED FOR PLANNING AND ENVIRONMENTAL
PASQUOTANK STUDY ONLY TO EXPEDITE DELIVERY OF NEW STI
PROJ.CATEGORY PROJECT
REGIONAL

DIVISION 2

R-2513A US 17, NC 43 TO SR 1438 (SPRUILL TOWN ROAD).
CRAVEN WIDEN TO MULTI-LANES.
PROJ.CATEGORY PROGRAMMED FOR PLANNING AND ENVIRONMENTAL
DIVISION STUDY ONLY TO EXPEDITE DELIVERY OF NEW STI
PROJECT

R-2553C US 70 (KINSTON BYPASS), NC 148 (HARVEY PARKWAY)
LENOIR TO US 70 EAST OF NC 58.
PROJ.CATEGORY PROGRAMMED FOR PLANNING AND ENVIRONMENTAL
REGIONAL STUDY ONLY TO EXPEDITE DELIVERY OF NEW STI
PROJECT

R-3403B US 17, SR 1433 (ANTIOCH ROAD) TO NC 43
CRAVEN PROGRAMMED FOR PLANNING AND ENVIRONMENTAL
PROJ.CATEGORY STUDY ONLY TO EXPEDITE DELIVERY OF NEW STI
REGIONAL PROJECT

R-5812 US 13 BYPASS, NC 58 (KINGOLD BOULEVARD) TO NC
GREENE 91. WIDEN TO THREE LANES WITH CENTER TURN
PROJ.CATEGORY LANE.
DIVISION PROGRAMMED FOR PLANNING AND ENVIRONMENTAL
STUDY ONLY TO EXPEDITE DELIVERY OF NEW STI
PROJECT

R-5813 US 70, SR 1227 (JIM SUTTON ROAD)/SR 1252 (WILLIE
LENOIR MEASLEY ROAD). CONSTRUCT AT GRADE
PROJ.CATEGORY INTERSECTION TO INTERCHANGE
DIVISION PROGRAMMED FOR PLANNING AND ENVIRONMENTAL
STUDY ONLY TO EXPEDITE DELIVERY OF NEW STI
PROJECT

These items are for informational purposes only and subject to future NC Board of Transportation approval.
It is anticipated that these items will be considered for NC Board of Transportation approval in 30 days.

* INDICATES FEDERAL AMENDMENT

REVISIONS TO THE 2016-2025 STIP
HIGHWAY PROGRAM
STIP ADDITIONS

DIVISION 2

R-5814 US 258, SR 1101 (BROWNTOWN ROAD) TO SR 2010 (C.
GREENE F. HARVEY PARKWAY). WIDEN TO MULTI-LANES.
LENOIR
PROJ.CATEGORY PROGRAMMED FOR PLANNING AND ENVIRONMENTAL
DIVISION STUDY ONLY TO EXPEDITE DELIVERY OF NEW STI
PROJECT

R-5815 NC 11, PROPOSED GREENVILLE SOUTHWEST BYPASS
LENOIR TO PROPOSED HARVEY PARKWAY EXTENSION.
PITT UPGRADE TO INTERSTATE STANDARDS.
PROJ.CATEGORY PROGRAMMED FOR PLANNING AND ENVIRONMENTAL
DIVISION STUDY ONLY TO EXPEDITE DELIVERY OF NEW STI
PROJECT

R-5816 NC 58 (WEST FORT MACON), ATLANTIC BEACH
CARTERET CAUSEWAY. ADD RIGHT TURN LANE.
PROJ.CATEGORY PROGRAMMED FOR PLANNING AND ENVIRONMENTAL
DIVISION STUDY ONLY TO EXPEDITE DELIVERY OF NEW STI
PROJECT

U-3431 SR 1763 (MILLER BOULEVARD), SR 1756 (LAKE ROAD)
CRAVEN TO OUTER BANKS DRIVE. WIDEN TO MULTI-LANES.
PROJ.CATEGORY PROGRAMMED FOR PLANNING AND ENVIRONMENTAL
DIVISION STUDY ONLY TO EXPEDITE DELIVERY OF NEW STI
PROJECT

U-3618 CAREY ROAD EXTENSION, SR 1572 (ROUSE ROAD) TO
LENOIR US 258. CONSTRUCT MULTI-LANES ON NEW
PROJ.CATEGORY LOCATION.
DIVISION PROGRAMMED FOR PLANNING AND ENVIRONMENTAL
STUDY ONLY TO EXPEDITE DELIVERY OF NEW STI
PROJECT

U-5953 NC 102, AYDEN ELEMENTARY SCHOOL. CONSTRUCT
PITT RIGHT TURN LANE.
PROJ.CATEGORY PROGRAMMED FOR PLANNING AND ENVIRONMENTAL
REGIONAL STUDY ONLY TO EXPEDITE DELIVERY OF NEW STI
PROJECT

These items are for informational purposes only and subject to future NC Board of Transportation approval.
It is anticipated that these items will be considered for NC Board of Transportation approval in 30 days.

* INDICATES FEDERAL AMENDMENT

REVISIONS TO THE 2016-2025 STIP
HIGHWAY PROGRAM
STIP ADDITIONS

DIVISION 2

U-5991 NC 43, SR 1708 (FIRE TOWER ROAD) TO SR 1711
PITT (WORTHINGTON ROAD). WIDEN TO MULTI-LANES.
PROJ.CATEGORY PROGRAMMED FOR PLANNING AND ENVIRONMENTAL
DIVISION STUDY ONLY TO EXPEDITE DELIVERY OF NEW STI
PROJECT

U-5992 NC 55 (FIRST STREET/ COUNTRY CLUB ROAD), NC 55
CRAVEN (NEUSE BOULEVARD) TO PEMBROKE AVENUE.
PROJ.CATEGORY REDUCE LANES AND INCLUDE BICYCLE AND
DIVISION PEDSTRIAN ACCOMODATIONS.
PROGRAMMED FOR PLANNING AND ENVIRONMENTAL
STUDY ONLY TO EXPEDITE DELIVERY OF NEW STI
PROJECT

U-5993 NC 55 (NEUSE BOULEVARD), US 17 BUSINESS (MLK).
CRAVEN CONSTRUCT ROUNDABOUT.
PROJ.CATEGORY PROGRAMMED FOR PLANNING AND ENVIRONMENTAL
DIVISION STUDY ONLY TO EXPEDITE DELIVERY OF NEW STI
PROJECT

DIVISION 3

U-5932 US 17, NC 211. CONVERT INTERSECTION TO
BRUNSWICK INTERCHANGE
PROJ.CATEGORY PROGRAMMED FOR PLANNING AND ENVIRONMENTAL
STATEWIDE STUDY ONLY TO EXPEDITE DELIVERY OF NEW STI
PROJECT

U-5948 US 17 (MARKET STREET), SR 1272 (NEW CENTER
NEW HANOVER DRIVE). IMPROVE INTERSECTION.
PROJ.CATEGORY PROGRAMMED FOR PLANNING AND ENVIRONMENTAL
REGIONAL STUDY ONLY TO EXPEDITE DELIVERY OF NEW STI
PROJECT

U-5949 NC 210, US 17 TO SOUTH OF SR 1518 (OLD
ON SLOW FOLKSTONE ROAD). WIDEN TO MULTI-LANES.
PROJ.CATEGORY PROGRAMMED FOR PLANNING AND ENVIRONMENTAL
REGIONAL STUDY ONLY TO EXPEDITE DELIVERY OF NEW STI
PROJECT

These items are for informational purposes only and subject to future NC Board of Transportation approval.
It is anticipated that these items will be considered for NC Board of Transportation approval in 30 days.

* INDICATES FEDERAL AMENDMENT

REVISIONS TO THE 2016-2025 STIP
HIGHWAY PROGRAM
STIP ADDITIONS

DIVISION 3

U-5950 US 17 BUSINESS (MARINE BOULEVARD), SR 1336
ON SLOW (HENDERSON DRIVE). IMPROVE INTERSECTION.
PROJ.CATEGORY PROGRAMMED FOR PLANNING AND ENVIRONMENTAL
REGIONAL STUDY ONLY TO EXPEDITE DELIVERY OF NEW STI
PROJECT

U-5951 US 17, US 17 BUSINESS (MARINE BOULEVARD).
ON SLOW UPGRADE AT-GRADE INTERSECTION TO PARTIAL
PROJ.CATEGORY INTERCHANGE.
REGIONAL PROGRAMMED FOR PLANNING AND ENVIRONMENTAL
STUDY ONLY TO EXPEDITE DELIVERY OF NEW STI
PROJECT

U-5954 NC 133 (CASTLE HAYNE ROAD), NORTH 23RD STREET.
NEW HANOVER CONSTRUCT A ROUNDABOUT.
PROJ.CATEGORY PROGRAMMED FOR PLANNING AND ENVIRONMENTAL
REGIONAL STUDY ONLY TO EXPEDITE DELIVERY OF NEW STI
PROJECT

DIVISION 4

I-5972 I-95, US 70 BUSINESS. UPGRADE INTERCHANGE.
JOHNSTON PROGRAMMED FOR PLANNING AND ENVIRONMENTAL
PROJ.CATEGORY STUDY ONLY TO EXPEDITE DELIVERY OF NEW STI
REGIONAL PROJECT

I-5974 I-95, US 701/NC 96. CONSTRUCT INTERCHANGE
JOHNSTON PROGRAMMED FOR PLANNING AND ENVIRONMENTAL
PROJ.CATEGORY STUDY ONLY TO EXPEDITE DELIVERY OF NEW STI
REGIONAL PROJECT

R-5795 US 70, US 301 TO I-95. ACCESS MANAGEMENT.
JOHNSTON PROGRAMMED FOR PLANNING AND ENVIRONMENTAL
PROJ.CATEGORY STUDY ONLY TO EXPEDITE DELIVERY OF NEW STI
REGIONAL PROJECT

These items are for informational purposes only and subject to future NC Board of Transportation approval.
It is anticipated that these items will be considered for NC Board of Transportation approval in 30 days.

* INDICATES FEDERAL AMENDMENT

REVISIONS TO THE 2016-2025 STIP
HIGHWAY PROGRAM
STIP ADDITIONS

DIVISION 4

R-5817 NC 210, SR 1162 (BLACK CREEK ROAD). ADD TURN
JOHNSTON LANES.
PROJ.CATEGORY PROGRAMMED FOR PLANNING AND ENVIRONMENTAL
DIVISION STUDY ONLY TO EXPEDITE DELIVERY OF NEW STI
PROJECT

R-5818 US 117, SR 1144 (LEE'S COUNTRY CLUB ROAD) TO SR
WAYNE 1147 (OLD SMITH CHAPEL ROAD). CONSTRUCT NEW
PROJ.CATEGORY ROUTE AND INTERCHANGE.
DIVISION PROGRAMMED FOR PLANNING AND ENVIRONMENTAL
STUDY ONLY TO EXPEDITE DELIVERY OF NEW STI
PROJECT

R-5829 US 70, US 70 BYPASS TO SR 1229. UPGRADE TO
WAYNE FREEWAY STANDARDS.
PROJ.CATEGORY PROGRAMMED FOR PLANNING AND ENVIRONMENTAL
DIVISION STUDY ONLY TO EXPEDITE DELIVERY OF NEW STI
PROJECT

U-2561C NC 43, SR 1613 (WOODRUFF AVENUE) TO I-95.
NASH
PROJ.CATEGORY PROGRAMMED FOR PLANNING AND ENVIRONMENTAL
DIVISION STUDY ONLY TO EXPEDITE DELIVERY OF NEW STI
PROJECT

U-3609B US 13 (BERKELEY BOULEVARD), SR 1003 (NEW HOPE
WAYNE ROAD) TO NORTH OF SR 1705 (HOOD SWAMP ROAD).
PROJ.CATEGORY PROGRAMMED FOR PLANNING AND ENVIRONMENTAL
REGIONAL STUDY ONLY TO EXPEDITE DELIVERY OF NEW STI
PROJECT

U-4424 NC 111 (WILSON STREET), US 64 ALTERNATE
EDGEcombe (WESTERN BOULEVARD) TO NC 122 (MCNAIR ROAD).
PROJ.CATEGORY WIDEN TO THREE LANES.
DIVISION PROGRAMMED FOR PLANNING AND ENVIRONMENTAL
STUDY ONLY TO EXPEDITE DELIVERY OF NEW STI
PROJECT

These items are for informational purposes only and subject to future NC Board of Transportation approval.
It is anticipated that these items will be considered for NC Board of Transportation approval in 30 days.

* INDICATES FEDERAL AMENDMENT

REVISIONS TO THE 2016-2025 STIP
HIGHWAY PROGRAM
STIP ADDITIONS

DIVISION 4

U-5911 NASH PROJ.CATEGORY REGIONAL	NC 48, SR 1524 (RED OAK/BATTLEBORO ROAD) TO NC 4. WIDEN TO MULTI-LANES. <u>PROGRAMMED FOR PLANNING AND ENVIRONMENTAL STUDY ONLY TO EXPEDITE DELIVERY OF NEW STI PROJECT</u>
U-5935 WILSON PROJ.CATEGORY REGIONAL	US 301, SR 1606 (BLACK CREEK ROAD) TO SR 1515 (LIPSCOMB ROAD). UPGRADE ROADWAY INCLUDING BICYCLE AND PEDESTRIAN ACCOMODATIONS. <u>PROGRAMMED FOR PLANNING AND ENVIRONMENTAL STUDY ONLY TO EXPEDITE DELIVERY OF NEW STI PROJECT</u>
U-5938 WAYNE PROJ.CATEGORY REGIONAL	US 13 (BERKELEY BOULEVARD), SR 1003 (NEW HOPE ROAD). IMPROVE INTERSECTION. <u>PROGRAMMED FOR PLANNING AND ENVIRONMENTAL STUDY ONLY TO EXPEDITE DELIVERY OF NEW STI PROJECT</u>
U-5941 WILSON PROJ.CATEGORY REGIONAL	US 264 ALTERNATE (RALEIGH ROAD PARKWAY), SR 1320 (AIRPORT BOULEVARD) TO EAST OF SR 1165 (FOREST HILLS ROAD). SAFETY IMPROVEMENTS. <u>PROGRAMMED FOR PLANNING AND ENVIRONMENTAL STUDY ONLY TO EXPEDITE DELIVERY OF NEW STI PROJECT</u>
U-5943 JOHNSTON PROJ.CATEGORY REGIONAL	CLAYTON, CLAYTON SIGNAL SYSTEM. <u>PROGRAMMED FOR PLANNING AND ENVIRONMENTAL STUDY ONLY TO EXPEDITE DELIVERY OF NEW STI PROJECT</u>
U-5945 WILSON PROJ.CATEGORY REGIONAL	WILSON, WILSON CITY SIGNAL SYSTEM. <u>PROGRAMMED FOR PLANNING AND ENVIRONMENTAL STUDY ONLY TO EXPEDITE DELIVERY OF NEW STI PROJECT</u>

These items are for informational purposes only and subject to future NC Board of Transportation approval. It is anticipated that these items will be considered for NC Board of Transportation approval in 30 days.

* INDICATES FEDERAL AMENDMENT

REVISIONS TO THE 2016-2025 STIP
HIGHWAY PROGRAM
STIP ADDITIONS

DIVISION 4

U-5947 NASH PROJ.CATEGORY REGIONAL	NC 43 (BENVENUE ROAD), US 64 BYPASS OFFRAMP. CONSTRUCT ROUNDABOUT. <u>PROGRAMMED FOR PLANNING AND ENVIRONMENTAL STUDY ONLY TO EXPEDITE DELIVERY OF NEW STI PROJECT</u>
U-5958 WAYNE PROJ.CATEGORY REGIONAL	US 70, SR 1719 (BESTON ROAD). IMPROVE INTERSECTION. <u>PROGRAMMED FOR PLANNING AND ENVIRONMENTAL STUDY ONLY TO EXPEDITE DELIVERY OF NEW STI PROJECT</u>
U-5994 WAYNE PROJ.CATEGORY DIVISION	SR 1556 (WAYNE MEMORIAL DRIVE), LOCKHAVEN DRIVE TO COUNTRY DAY ROAD. CONSTRUCT ACCESS MANAGEMENT IMPROVEMENTS. <u>PROGRAMMED FOR PLANNING AND ENVIRONMENTAL STUDY ONLY TO EXPEDITE DELIVERY OF NEW STI PROJECT</u>
U-5995 NASH PROJ.CATEGORY DIVISION	US 64, SR 1603 (OLD CARRIAGE ROAD). WIDEN BRIDGE. <u>PROGRAMMED FOR PLANNING AND ENVIRONMENTAL STUDY ONLY TO EXPEDITE DELIVERY OF NEW STI PROJECT</u>
U-5996 NASH PROJ.CATEGORY DIVISION	SR 1603 (OLD CARRIAGE ROAD), GREEN HILLS ROAD TO US 64 BUSINESS (EASTERN AVENUE). ADD CENTER TURN LANE. <u>PROGRAMMED FOR PLANNING AND ENVIRONMENTAL STUDY ONLY TO EXPEDITE DELIVERY OF NEW STI PROJECT</u>
U-5997 WAYNE PROJ.CATEGORY DIVISION	SR 2075 (WEST ASH STREET), I-795/US 117 TO VIRGINIA STREET. WIDEN TO MULTI-LANES. <u>PROGRAMMED FOR PLANNING AND ENVIRONMENTAL STUDY ONLY TO EXPEDITE DELIVERY OF NEW STI PROJECT</u>

**These items are for informational purposes only and subject to future NC Board of Transportation approval.
It is anticipated that these items will be considered for NC Board of Transportation approval in 30 days.**

* INDICATES FEDERAL AMENDMENT

REVISIONS TO THE 2016-2025 STIP
HIGHWAY PROGRAM
STIP ADDITIONS

DIVISION 4

U-5998 NC 42, SR 1003 (BUFFALO ROAD) TO WILSON COUNTY
JOHNSTON LINE. MODERNIZE ROADWAY.
PROJ.CATEGORY PROGRAMMED FOR PLANNING AND ENVIRONMENTAL
DIVISION STUDY ONLY TO EXPEDITE DELIVERY OF NEW STI
PROJECT

U-5999 KELLIE DRIVE, NORTH OF SR 1923 (BOOKER DAIRY
JOHNSTON ROAD) TO SR 1003 (BUFFALO ROAD). CONSTRUCT
PROJ.CATEGORY ROADWAY ON NEW LOCATION.
DIVISION PROGRAMMED FOR PLANNING AND ENVIRONMENTAL
STUDY ONLY TO EXPEDITE DELIVERY OF NEW STI
PROJECT

U-6000 NC 58, NC 42/SR 1516 (WARD BOULEVARD) TO SR 1165
WILSON (FOREST HILLS ROAD). WIDEN TO MULTI-LANES.
PROJ.CATEGORY PROGRAMMED FOR PLANNING AND ENVIRONMENTAL
DIVISION STUDY ONLY TO EXPEDITE DELIVERY OF NEW STI
PROJECT

DIVISION 5

* I-5966 I-40, SR 1002 (AVIATION PARKWAY) TO SR 1652
WAKE (HARRISON AVENUE) IN CARY. CONSTRUCT AUXILIARY
PROJ.CATEGORY LANES IN BOTH DIRECTIONS.
STATEWIDE PROGRAMMED FOR PLANNING AND ENVIRONMENTAL
STUDY ONLY TO EXPEDITE DELIVERY OF NEW STI
PROJECT

* I-5968 I-540, US 70 TO SR 1829 (LEESVILLE ROAD) IN
WAKE RALEIGH. CONSTRUCT EASTBOUND AUXILIARY LANE.
PROJ.CATEGORY PROGRAMMED FOR PLANNING AND ENVIRONMENTAL
STATEWIDE STUDY ONLY TO EXPEDITE DELIVERY OF NEW STI
PROJECT

* I-5970 I-440 / US 1, US 401 (CAPITAL BOULEVARD) IN
WAKE RALEIGH. INTERCHANGE IMPROVEMENTS.
PROJ.CATEGORY PROGRAMMED FOR PLANNING AND ENVIRONMENTAL
STATEWIDE STUDY ONLY TO EXPEDITE DELIVERY OF NEW STI
PROJECT

These items are for informational purposes only and subject to future NC Board of Transportation approval.
It is anticipated that these items will be considered for NC Board of Transportation approval in 30 days.

* INDICATES FEDERAL AMENDMENT

REVISIONS TO THE 2016-2025 STIP
HIGHWAY PROGRAM
STIP ADDITIONS

DIVISION 5

* M-0509	CSX RAILROAD. EXTEND CAPITAL YARD LEAD TRACKS	RIGHT-OF-WAY	FY 2017-	\$300,000	(DP)
WAKE	IN RALEIGH TO REMOVE FREIGHT CONFLICTS.		FY 2017-	\$75,000	(S)
PROJ.CATEGORY	<u>PROJECT ADDED AT REQUEST OF RAIL DIVISION TO</u>	CONSTRUCTION	FY 2017-	\$2,707,025	(DP)
EXEMPT	<u>APPLY REPURPOSED EARMARK FUNDS.</u>		FY 2017-	\$1,217,975	(S)
				\$4,300,000	

* R-3608
FRANKLIN
PROJ.CATEGORY REGIONAL
US 401 / NC 39, NC 56 / NC 581 (NASH STREET) TO SR 1229 (MAIN STREET). WIDEN TO MULTILANES.
PROGRAMMED FOR PLANNING AND ENVIRONMENTAL STUDY ONLY TO EXPEDITE DELIVERY OF NEW STI PROJECT

* U-2823
WAKE
PROJ.CATEGORY STATEWIDE
US 70, I-540 TO HILLBURN DRIVE IN RALEIGH. ADD LANES AND CONVERT TO SUPERSTREET.
PROGRAMMED FOR PLANNING AND ENVIRONMENTAL STUDY ONLY TO EXPEDITE DELIVERY OF NEW STI PROJECT

* U-4437
WAKE
PROJ.CATEGORY DIVISION
NC 54 (HILLSBOROUGH STREET), SR 1664 / SR 3074 (BLUE RIDGE ROAD) IN VICINITY OF NC RAILROAD (CSX CORPORATION AND NORFOLK SOUTHERN) IN RALEIGH. CONSTRUCT GRADE SEPARATIONS AND ACCESS ROAD BETWEEN NC 54 AND SR 1664 / SR 3074.
PROGRAMMED FOR PLANNING AND ENVIRONMENTAL STUDY ONLY TO EXPEDITE DELIVERY OF NEW STI PROJECT

* U-5934
DURHAM
PROJ.CATEGORY STATEWIDE
NC 147, I-40 TO FUTURE I-885 (EAST END CONNECTOR) IN DURHAM. ADD LANES AND REHABILITATE PAVEMENT.
PROGRAMMED FOR PLANNING AND ENVIRONMENTAL STUDY ONLY TO EXPEDITE DELIVERY OF NEW STI PROJECT

* U-5936
WAKE
PROJ.CATEGORY STATEWIDE
SR 1728 (WADE AVENUE), I-40 TO I-440 IN RALEIGH. ADD LANES.
PROGRAMMED FOR PLANNING AND ENVIRONMENTAL STUDY ONLY TO EXPEDITE DELIVERY OF NEW STI PROJECT

These items are for informational purposes only and subject to future NC Board of Transportation approval. It is anticipated that these items will be considered for NC Board of Transportation approval in 30 days.

* INDICATES FEDERAL AMENDMENT

REVISIONS TO THE 2016-2025 STIP
HIGHWAY PROGRAM
STIP ADDITIONS

DIVISION 5

- * U-5937
DURHAM
PROJ.CATEGORY STATEWIDE
NC 147 (DURHAM FREEWAY), SR 1445 (SOUTH DUKE STREET) TO BRIGGS AVENUE IN DURHAM.
CONSTRUCT AUXILIARY LANES AND OPERATIONAL IMPROVEMENTS.
PROGRAMMED FOR PLANNING AND ENVIRONMENTAL STUDY ONLY TO EXPEDITE DELIVERY OF NEW STI PROJECT
- * U-5966
WAKE
PROJ.CATEGORY REGIONAL
NEW ROUTE, SR 1613 (MCCRIMMON PARKWAY) TO NC 540 IN MORRISVILLE. CONSTRUCT MULTILANE FACILITY ON NEW LOCATION.
PROGRAMMED FOR PLANNING AND ENVIRONMENTAL STUDY ONLY TO EXPEDITE DELIVERY OF NEW STI TOLL PROJECT
- * U-5967
WAKE
PROJ.CATEGORY REGIONAL
VARIOUS, TOWN OF MORRISVILLE. CONSTRUCT TOWNWIDE ITS / SIGNAL SYSTEM.
PROGRAMMED FOR PLANNING AND ENVIRONMENTAL STUDY ONLY TO EXPEDITE DELIVERY OF NEW STI PROJECT
- * U-5968
DURHAM
PROJ.CATEGORY REGIONAL
VARIOUS, CITY OF DURHAM. UPGRADE ITS / SIGNAL SYSTEM.
PROGRAMMED FOR PLANNING AND ENVIRONMENTAL STUDY ONLY TO EXPEDITE DELIVERY OF NEW STI PROJECT
- * U-5969
PERSON
US 501, SOUTH OF US 158 TO SR 1601 (NORTH MAIN STREET) IN ROXBORO. CONVERT TO 4-LANE MEDIAN DIVIDED FACILITY, IMPROVE VARIOUS INTERSECTIONS WITH SOME CONSOLIDATION OF INTERSECTIONS, AND FILL IN SIDEWALK GAPS.
PROGRAMMED FOR PLANNING AND ENVIRONMENTAL STUDY ONLY TO EXPEDITE DELIVERY OF NEW STI PROJECT - SEE BELOW FOR PROJECT SECTIONS.
- * U-5969A
PERSON
PROJ.CATEGORY DIVISION
US 501, SOUTH OF US 158 TO NC 157.
NEW STI PROJECT SECTION

**These items are for informational purposes only and subject to future NC Board of Transportation approval.
It is anticipated that these items will be considered for NC Board of Transportation approval in 30 days.**

* INDICATES FEDERAL AMENDMENT

REVISIONS TO THE 2016-2025 STIP
HIGHWAY PROGRAM
STIP ADDITIONS

DIVISION 5

* U-5969B US 501, NC 157 TO SR 1596 (WEST MOREHEAD STREET)
PERSON NEW STI PROJECT SECTION
PROJ.CATEGORY
REGIONAL

* U-5969C US 501 / NC 49, SR 1596 (WEST MOREHEAD STREET)
PERSON TO SR 1601 (NORTH MAIN STREET)
PROJ.CATEGORY NEW STI PROJECT SECTION
REGIONAL

* U-5980 US 401 / NC 42 / NC 55, SR 2768 / SR 5056 (NORTH
WAKE JUDD PARKWAY) TO NC 42 / NC 55. ACCESS
PROJ.CATEGORY MANAGEMENT IMPROVEMENTS.
REGIONAL PROGRAMMED FOR PLANNING AND ENVIRONMENTAL
STUDY ONLY TO EXPEDITE DELIVERY OF NEW STI
PROJECT

* U-5981 US 1, NC 55 INTERCHANGE IN APEX. IMPROVE
WAKE INTERCHANGE AND UPGRADE NC 55 NORTHBOUND
PROJ.CATEGORY FROM SR 1444 (LUFKIN ROAD) TO US 1.
REGIONAL PROGRAMMED FOR PLANNING AND ENVIRONMENTAL
STUDY ONLY TO EXPEDITE DELIVERY OF NEW STI
PROJECT

* U-6020 NC 56 (EAST C STREET), SR 1215 (WEST LYON
GRANVILLE STATION ROAD) IN BUTNER. REALIGN INTERSECTION.
PROJ.CATEGORY PROGRAMMED FOR PLANNING AND ENVIRONMENTAL
STUDY ONLY TO EXPEDITE DELIVERY OF NEW STI
PROJECT
DIVISION

* U-6021 SR 1118 (FAYETTEVILLE ROAD), WOODCROFT
DURHAM PARKWAY TO BARBEE ROAD IN DURHAM. WIDEN TO 4-
PROJ.CATEGORY LANE DIVIDED FACILITY WITH BICYCLE / PEDESTRIAN
DIVISION ACCOMMODATIONS.
PROGRAMMED FOR PLANNING AND ENVIRONMENTAL
STUDY ONLY TO EXPEDITE DELIVERY OF NEW STI
PROJECT

**These items are for informational purposes only and subject to future NC Board of Transportation approval.
It is anticipated that these items will be considered for NC Board of Transportation approval in 30 days.**

* INDICATES FEDERAL AMENDMENT

REVISIONS TO THE 2016-2025 STIP
HIGHWAY PROGRAM
STIP ADDITIONS

DIVISION 5

* U-6022 VARIOUS, TOWN OF FUQUAY-VARINA. CONSTRUCT
WAKE TOWNWIDE ITS / SIGNAL SYSTEM.
PROJ.CATEGORY PROGRAMMED FOR PLANNING AND ENVIRONMENTAL
DIVISION STUDY ONLY TO EXPEDITE DELIVERY OF NEW STI
PROJECT

* U-6023 VARIOUS, TOWN OF WAKE FOREST. CONSTRUCT
WAKE TOWNWIDE ITS / SIGNAL SYSTEM.
PROJ.CATEGORY PROGRAMMED FOR PLANNING AND ENVIRONMENTAL
DIVISION STUDY ONLY TO EXPEDITE DELIVERY OF NEW STI
PROJECT

* U-6024 US 401 / NC 39 (BICKETT BOULEVARD), BURKE
FRANKLIN BOULEVARD TO NC 56 / NC 581 (NASH STREET) IN
PROJ.CATEGORY LOUISBURG. CONVERT 5-LANE SECTION TO 4-LANE
DIVISION DIVIDED FACILITY WITH BICYCLE / PEDESTRIAN
ACCOMMODATIONS.
PROGRAMMED FOR PLANNING AND ENVIRONMENTAL
STUDY ONLY TO EXPEDITE DELIVERY OF NEW STI
PROJECT

* U-6026 VARIOUS, TOWN OF KNIGHTDALE. CONSTRUCT
WAKE TOWNWIDE ITS / SIGNAL SYSTEM.
PROJ.CATEGORY PROGRAMMED FOR PLANNING AND ENVIRONMENTAL
DIVISION STUDY ONLY TO EXPEDITE DELIVERY OF NEW STI
PROJECT

DIVISION 6

R-2561C NC 87, NC 11 TO US 74/US 76 IN COLUMBUS COUNTY.
COLUMBUS PROGRAMMED FOR PLANNING AND ENVIRONMENTAL
PROJ.CATEGORY STUDY ONLY TO EXPEDITE DELIVERY OF NEW STI
REGIONAL PROJECT

R-4428 NC 711, SR 1340 (ODOM STREET-PHILADELPHUS
ROBESON ROAD) IN PEMBROKE TO SR 1557 (REDMOND ROAD).
PROJ.CATEGORY WIDEN TO MULTI-LANES.
REGIONAL PROGRAMMED FOR PLANNING AND ENVIRONMENTAL
STUDY ONLY TO EXPEDITE DELIVERY OF NEW STI
PROJECT

These items are for informational purposes only and subject to future NC Board of Transportation approval.
It is anticipated that these items will be considered for NC Board of Transportation approval in 30 days.

* INDICATES FEDERAL AMENDMENT

REVISIONS TO THE 2016-2025 STIP
HIGHWAY PROGRAM
STIP ADDITIONS

DIVISION 6

R-5013 COLUMBUS PROJ.CATEGORY DIVISION	US 701, NC 410 (JOE BROWN HIGHWAY). IMPROVE INTERSECTION. <u>PROGRAMMED FOR PLANNING AND ENVIRONMENTAL STUDY ONLY TO EXPEDITE DELIVERY OF NEW STI PROJECT</u>			
R-5797 COLUMBUS PROJ.CATEGORY REGIONAL	US 74, SR 1506 (BOARDMAN ROAD). UPGRADE AT-GRADE INTERSECTION TO AN INTERCHANGE. <u>PROGRAMMED FOR PLANNING AND ENVIRONMENTAL STUDY ONLY TO EXPEDITE DELIVERY OF NEW STI PROJECT</u>			
R-5819 COLUMBUS PROJ.CATEGORY DIVISION	US 74/US 76, SR 1740 (OLD LAKE ROAD). CONVERT AT-GRADE INTERSECTION TO INTERCHANGE. <u>PROGRAMMED FOR PLANNING AND ENVIRONMENTAL STUDY ONLY TO EXPEDITE DELIVERY OF NEW STI PROJECT</u>			
R-5820 COLUMBUS PROJ.CATEGORY DIVISION	US 74/US 76, SR 1735 (CHAUNCEY TOWN ROAD). CONVERT AT-GRADE INTERSECTION TO INTERCHANGE. <u>PROGRAMMED FOR PLANNING AND ENVIRONMENTAL STUDY ONLY TO EXPEDITE DELIVERY OF NEW STI PROJECT</u>			
R-5848 ROBESON PROJ.CATEGORY REGIONAL	NC 20, WEST OF SR 1829 (NASH ROAD) TO WEST OF SR 1732 (VETERANS ROAD). CONSTRUCT TURN LANES AND TRUCK ACCELERATION LANES TO ACCOMMODATE PEPSI COLA BOTTLING FACILITY. ECONOMIC DEVELOPMENT PROJECT. <u>ECONOMIC DEVELOPMENT PROJECT.</u>	RIGHT-OF-WAY CONSTRUCTION	FY 2017 - FY 2017 -	\$100,000 (T) \$1,500,000 (T) <u>\$1,600,000</u>
U-5930 CUMBERLAND PROJ.CATEGORY STATEWIDE	NC 24 (NORTH BRAGG BOULEVARD), SR 1451 (MANCHESTER ROAD). CONSTRUCT INTERCHANGE. <u>PROGRAMMED FOR PLANNING AND ENVIRONMENTAL STUDY ONLY TO EXPEDITE DELIVERY OF NEW STI PROJECT</u>			

These items are for informational purposes only and subject to future NC Board of Transportation approval.
It is anticipated that these items will be considered for NC Board of Transportation approval in 30 days.

* INDICATES FEDERAL AMENDMENT

REVISIONS TO THE 2016-2025 STIP
HIGHWAY PROGRAM
STIP ADDITIONS

DIVISION 6

U-5933 NC 87/NC 24, SR 1117 (NURSERY ROAD).
HARNETT INTERSECTION IMPROVEMENTS.
PROJ.CATEGORY PROGRAMMED FOR PLANNING AND ENVIRONMENTAL
STATEWIDE STUDY ONLY TO EXPEDITE DELIVERY OF NEW STI
PROJECT

U-6001 NC 59 (SOUTH MAIN STREET), SR 1243 (SHIPMAN
CUMBERLAND ROAD) TO SR 1118 (PARKTON ROAD). WIDEN TO
PROJ.CATEGORY THREE LANES.
DIVISION PROGRAMMED FOR PLANNING AND ENVIRONMENTAL
STUDY ONLY TO EXPEDITE DELIVERY OF NEW STI
PROJECT

U-6052 US 421(CUMBERLAND STREET), I-95 TO SR 1718
HARNETT (ERWIN ROAD). ACCESS MANAGEMENT
PROJ.CATEGORY IMPROVEMENTS.
REGIONAL PROGRAMMED FOR PLANNING AND ENVIRONMENTAL
STUDY ONLY TO EXPEDITE DELIVERY OF NEW STI
PROJECT

DIVISION 7

* I-5964 I-40 / BUSINESS 85 / US 29 / US 70 / US 220, ELM-
GUILFORD EUGENE STREET IN GREENSBORO. INTERCHANGE
PROJ.CATEGORY IMPROVEMENTS.
STATEWIDE PROGRAMMED FOR PLANNING AND ENVIRONMENTAL
STUDY ONLY TO EXPEDITE DELIVERY OF NEW STI
PROJECT

* I-5965 I-40 / BUSINESS 85 / US 29 / US 70 / US 220, US 220 / SR
GUILFORD 1398 (FREEMAN MILL ROAD) TO US 29 / US 70 / US 220
PROJ.CATEGORY IN GREENSBORO. ADD LANES, IMPROVE SR 1007
STATEWIDE (RANDLEMAN ROAD) AND ELM-EUGENE STREET
INTERCHANGES, AND REPLACE NORFOLK-SOUTHERN
RAILROAD BRIDGE OVERPASS EAST OF ELM-EUGENE
STREET.
PROGRAMMED FOR PLANNING AND ENVIRONMENTAL
STUDY ONLY TO EXPEDITE DELIVERY OF NEW STI
PROJECT

* I-5967 I-85, SR 1009 (SOUTH CHURTON STREET) IN
ORANGE HILLSBOROUGH. INTERCHANGE IMPROVEMENTS.
PROJ.CATEGORY PROGRAMMED FOR PLANNING AND ENVIRONMENTAL
STATEWIDE STUDY ONLY TO EXPEDITE DELIVERY OF NEW STI
PROJECT

These items are for informational purposes only and subject to future NC Board of Transportation approval.
It is anticipated that these items will be considered for NC Board of Transportation approval in 30 days.

* INDICATES FEDERAL AMENDMENT

REVISIONS TO THE 2016-2025 STIP
HIGHWAY PROGRAM
STIP ADDITIONS

DIVISION 7

* I-5980 I-40, SR 1860 (MACY GROVE ROAD). CONVERT GRADE
GUILFORD SEPARATION TO INTERCHANGE.
PROJ.CATEGORY PROGRAMMED FOR PLANNING AND ENVIRONMENTAL
DIVISION STUDY ONLY TO EXPEDITE DELIVERY OF NEW STI
PROJECT

* R-5821 NC 54, SR 1006 (ORANGE GROVE ROAD) TO SR 1107 /
ORANGE SR 1937 (OLD FAYETTEVILLE ROAD). CONSTRUCT
PROJ.CATEGORY OPERATIONAL IMPROVEMENTS, INCLUDING
DIVISION BICYCLE/PEDESTRIAN ACCOMMODATIONS, AND
IMPROVE SR 1006 INTERSECTION.
PROGRAMMED FOR PLANNING AND ENVIRONMENTAL
STUDY ONLY TO EXPEDITE DELIVERY OF NEW STI
PROJECT

* R-5822 NC 86, US 158 TO VIRGINIA STATE LINE. CONSTRUCT
CASWELL PASSING LANES AND SHOULDER IMPROVEMENTS AT
PROJ.CATEGORY VARIOUS LOCATIONS.
DIVISION PROGRAMMED FOR PLANNING AND ENVIRONMENTAL
STUDY ONLY TO EXPEDITE DELIVERY OF NEW STI
PROJECT

* R-5823 NC 65 / NC 68, NC 65 IN STOKESDALE
GUILFORD (SOUTHERNMOST INTERSECTION) TO US 220 /
ROCKINGHAM FUTURE I-73. WIDEN TO MULTILANES.
PROJ.CATEGORY PROGRAMMED FOR PLANNING AND ENVIRONMENTAL
DIVISION STUDY ONLY TO EXPEDITE DELIVERY OF NEW STI
PROJECT

* U-4015 SR 1556 (GALLIMORE DAIRY ROAD), NC 68 TO SR 1008
GUILFORD (WEST MARKET STREET) IN GREENSBORO. WIDEN TO
MULTILANES.
PROGRAMMED FOR PLANNING AND ENVIRONMENTAL
STUDY ONLY TO EXPEDITE DELIVERY OF NEW STI
PROJECT - SEE PROJECT SECTIONS BELOW

* U-4015A SR 1556 (GALLIMORE DAIRY ROAD), NC 68 TO SOUTH
GUILFORD OF INTERNATIONAL DRIVE
PROJ.CATEGORY NEW STI PROJECT
DIVISION

These items are for informational purposes only and subject to future NC Board of Transportation approval.
It is anticipated that these items will be considered for NC Board of Transportation approval in 30 days.

* INDICATES FEDERAL AMENDMENT

REVISIONS TO THE 2016-2025 STIP
HIGHWAY PROGRAM
STIP ADDITIONS

DIVISION 7

U-4015B SR 1556 (GALLIMORE DAIRY ROAD), SOUTH OF
GUILFORD INTERNATIONAL DRIVE TO SR 1008 (WEST MARKET
STREET)

[SECTION COMPLETED UNDER EARLIER PROJECT]

* U-5974 NC 68, SR 1523 (HICKSWOOD ROAD) TO SR 1556
GUILFORD (GALLIMORE DAIRY ROAD) IN HIGH POINT. UPGRADE
PROJ.CATEGORY TO SUPERSTREET.
REGIONAL

*PROGRAMMED FOR PLANNING AND ENVIRONMENTAL
STUDY ONLY TO EXPEDITE DELIVERY OF NEW STI
PROJECT*

* U-6008 SR 2085 (BRYAN BOULEVARD), NEW GARDEN ROAD AT
GUILFORD HORSEPEN CREEK ROAD IN GREENSBORO.
PROJ.CATEGORY INTERCHANGE IMPROVEMENTS, INCLUDING NEW
DIVISION RAMP FROM WESTBOUND NEW GARDEN ROAD TO
WESTBOUND SR 2085.

*PROGRAMMED FOR PLANNING AND ENVIRONMENTAL
STUDY ONLY TO EXPEDITE DELIVERY OF NEW STI
PROJECT*

* U-6009 US 70 (WEST CHURCH STREET), TARLETON AVENUE
ALAMANCE TO FIFTH STREET IN BURLINGTON. WIDEN AND
PROJ.CATEGORY CONSTRUCT CENTER TURN LANE.
DIVISION

*PROGRAMMED FOR PLANNING AND ENVIRONMENTAL
STUDY ONLY TO EXPEDITE DELIVERY OF NEW STI
PROJECT*

* U-6010 US 70 (SOUTH CHURCH STREET), SR 1226 / SR 1311
ALAMANCE (UNIVERSITY DRIVE) IN BURLINGTON. INTERSECTION
PROJ.CATEGORY IMPROVEMENTS.
DIVISION

*PROGRAMMED FOR PLANNING AND ENVIRONMENTAL
STUDY ONLY TO EXPEDITE DELIVERY OF NEW STI
PROJECT*

* U-6011 US 70 (SOUTH CHURCH STREET), SR 1158 (HUFFMAN
ALAMANCE MILL ROAD) IN BURLINGTON. INTERSECTION
PROJ.CATEGORY IMPROVEMENTS.
DIVISION

*PROGRAMMED FOR PLANNING AND ENVIRONMENTAL
STUDY ONLY TO EXPEDITE DELIVERY OF NEW STI
PROJECT*

*These items are for informational purposes only and subject to future NC Board of Transportation approval.
It is anticipated that these items will be considered for NC Board of Transportation approval in 30 days.*

* INDICATES FEDERAL AMENDMENT

REVISIONS TO THE 2016-2025 STIP
HIGHWAY PROGRAM
STIP ADDITIONS

DIVISION 7

* U-6012
GUILFORD
PROJ.CATEGORY
DIVISION

NC 68, SR 2129 (FOGLEMAN ROAD) TO NC 150 IN OAK RIDGE. ACCESS MANAGEMENT AND SAFETY ENHANCEMENTS.
PROGRAMMED FOR PLANNING AND ENVIRONMENTAL STUDY ONLY TO EXPEDITE DELIVERY OF NEW STI PROJECT

* U-6013
ALAMANCE

NC 119, NC 54 IN SWEPSONVILLE TO LOWES BOULEVARD IN MEBANE. WIDEN TO MULTILANES.
PROGRAMMED FOR PLANNING AND ENVIRONMENTAL STUDY ONLY TO EXPEDITE DELIVERY OF NEW STI PROJECT - SEE BELOW FOR PROJECT SECTIONS

* U-6013A
ALAMANCE

NC 119, NC 54 TO SR 2125 (KIMREY ROAD).

* U-6013B
ALAMANCE

NC 119, SR 2125 (KIMREY ROAD) TO SR 1981 (TROLLINGWOOD-HAWFIELDS ROAD) / SR 2126 (OLD HILLSBOROUGH ROAD).

* U-6013C
ALAMANCE
PROJ.CATEGORY
DIVISION

NC 119, SR 1981 (TROLLINGWOOD-HAWFIELDS ROAD) / SR 2126 (OLD HILLSBOROUGH ROAD TO LOWES BOULEVARD).
NEW STI PROJECT SECTION

* U-6014
ALAMANCE
PROJ.CATEGORY
DIVISION

SR 1716 (GRAHAM- HOPEDALE ROAD), SR 1720 (WEST HANOVER ROAD) TO MORNINGSIDE DRIVE IN BURLINGTON. WIDEN TO MULTILANES WITH BICYCLE / PEDESTRIAN ACCOMMODATIONS.
PROGRAMMED FOR PLANNING AND ENVIRONMENTAL STUDY ONLY TO EXPEDITE DELIVERY OF NEW STI PROJECT

* U-6015
ALAMANCE
PROJ.CATEGORY
DIVISION

VARIOUS, UPGRADE BURLINGTON-GRAHAM SIGNAL SYSTEM.
PROGRAMMED FOR PLANNING AND ENVIRONMENTAL STUDY ONLY TO EXPEDITE DELIVERY OF NEW STI PROJECT

**These items are for informational purposes only and subject to future NC Board of Transportation approval.
It is anticipated that these items will be considered for NC Board of Transportation approval in 30 days.**

* INDICATES FEDERAL AMENDMENT

REVISIONS TO THE 2016-2025 STIP
HIGHWAY PROGRAM
STIP ADDITIONS

DIVISION 7

* U-6016 SR 2124 (LEWISTON ROAD), SR 2136 (FLEMING ROAD).
GUILFORD INTERSECTION IMPROVEMENTS.
PROJ.CATEGORY PROGRAMMED FOR PLANNING AND ENVIRONMENTAL
DIVISION STUDY ONLY TO EXPEDITE DELIVERY OF NEW STI
PROJECT

* U-6017 NC 54 (EAST HARDEN STREET), NC 49 (EAST ELM
ALAMANCE STREET) IN GRAHAM. INTERSECTION IMPROVEMENTS.
PROJ.CATEGORY PROGRAMMED FOR PLANNING AND ENVIRONMENTAL
DIVISION STUDY ONLY TO EXPEDITE DELIVERY OF NEW STI
PROJECT

* U-6018 NC 62, SR 1154 (KERSEY VALLEY ROAD) TO SR 1162
GUILFORD (WEANT ROAD) IN ARCHDALE. IMPROVE
PROJ.CATEGORY INTERCHANGE AREA AND REALIGN SR 1154 AND SR
DIVISION 1162 INTERSECTIONS.
PROGRAMMED FOR PLANNING AND ENVIRONMENTAL
STUDY ONLY TO EXPEDITE DELIVERY OF NEW STI
PROJECT

* U-6019 SR 2334 (AIR HARBOR ROAD), SR 2347 (LAKE BRANDT
GUILFORD ROAD). CONSTRUCT TURN LANES AND SIDEWALKS.
PROJ.CATEGORY PROGRAMMED FOR PLANNING AND ENVIRONMENTAL
DIVISION STUDY ONLY TO EXPEDITE DELIVERY OF NEW STI
PROJECT

* U-6045 SR 1850 (SANDY RIDGE ROAD), I-40 TO SR 1008 (WEST
GUILFORD MARKET STREET) IN GREENSBORO. WIDEN TO
PROJ.CATEGORY MULTILANES.
DIVISION PROGRAMMED FOR PLANNING AND ENVIRONMENTAL
STUDY ONLY TO EXPEDITE DELIVERY OF NEW STI
PROJECT

* U-6050 SR 1486 (EAST LEXINGTON AVENUE), SR 1009 (NORTH
GUILFORD MAIN STREET) TO SR 1471 (MONTLIEU AVENUE) IN
PROJ.CATEGORY HIGH POINT. WIDEN TO MULTILANES.
DIVISION PROGRAMMED FOR PLANNING AND ENVIRONMENTAL
STUDY ONLY TO EXPEDITE DELIVERY OF NEW STI
PROJECT

These items are for informational purposes only and subject to future NC Board of Transportation approval.
It is anticipated that these items will be considered for NC Board of Transportation approval in 30 days.

* INDICATES FEDERAL AMENDMENT

REVISIONS TO THE 2016-2025 STIP
HIGHWAY PROGRAM
STIP ADDITIONS

DIVISION 8

- * I-5979
RICHMOND
PROJ.CATEGORY
DIVISION
US 74 / FUTURE I-74, US 1 (EXIT 311). INTERCHANGE IMPROVEMENTS.
PROGRAMMED FOR PLANNING AND ENVIRONMENTAL STUDY ONLY TO EXPEDITE DELIVERY OF NEW STI PROJECT
- * R-2220
DAVIDSON
RANDOLPH
US 64, EAST OF I-85 BUSINESS TO ASHEBORO BYPASS. WIDEN TO MULTILANES.
PROGRAMMED FOR PLANNING AND ENVIRONMENTAL STUDY ONLY TO EXPEDITE DELIVERY OF NEW STI PROJECT - SEE PROJECT SECTIONS BELOW
- R-2220A
DAVIDSON
US 64, US 64, I-85 BUSINESS IN LEXINGTON TO EAST OF I-85.
[SECTION COMPLETED UNDER EARLIER PROJECT]
- * R-2220B
DAVIDSON
US 64, I-85 EAST OF LEXINGTON TO NC 109
- * R-2220CA
DAVIDSON
PROJ.CATEGORY
DIVISION
US 64, NC 109 TO RANDOLPH COUNTY LINE
NEW STI PROJECT SECTION
- * R-2220CB
RANDOLPH
US 64, DAVIDSON COUNTY LINE TO SR 1409 (LAKE PARK ROAD)
- * R-2220DA
RANDOLPH
PROJ.CATEGORY
REGIONAL
US 64, SR 1409 (LAKE PARK ROAD) TO ASHEBORO BYPASS
NEW STI PROJECT SECTION

**These items are for informational purposes only and subject to future NC Board of Transportation approval.
It is anticipated that these items will be considered for NC Board of Transportation approval in 30 days.**

* INDICATES FEDERAL AMENDMENT

Thursday, January 05, 2017

REVISIONS TO THE 2016-2025 STIP
HIGHWAY PROGRAM
STIP ADDITIONS

DIVISION 8

* R-5801 US 15 / US 501, NC 144 INTERSECTION. UPGRADE
SCOTLAND INTERSECTION AND CONSTRUCT GRADE SEPARATION.
PROJ.CATEGORY PROGRAMMED FOR PLANNING AND ENVIRONMENTAL
REGIONAL STUDY ONLY TO EXPEDITE DELIVERY OF NEW STI
PROJECT

* R-5824 NC 690 (LOBELIA ROAD), US 1 IN VASS TO
MOORE CUMBERLAND COUNTY LINE. UPGRADE ROADWAY, TO
PROJ.CATEGORY INCLUDE TURN LANES AT VARIOUS LOCATIONS AND
DIVISION SOME REALIGNMENT.
PROGRAMMED FOR PLANNING AND ENVIRONMENTAL
STUDY ONLY TO EXPEDITE DELIVERY OF NEW STI
PROJECT

* R-5825 NC 751, SR 1731 (O'KELLY CHAPEL ROAD). UPGRADE
CHATHAM AND REALIGN INTERSECTION.
PROJ.CATEGORY PROGRAMMED FOR PLANNING AND ENVIRONMENTAL
DIVISION STUDY ONLY TO EXPEDITE DELIVERY OF NEW STI
PROJECT

* R-5826 NC 109, NC 73 (NORTH MAIN STREET) IN MT. GILEAD
MONTGOMERY TO NC 24 / NC 27. UPGRADE ROADWAY, INCLUDING
PROJ.CATEGORY PAVED SHOULDERS, TURN LANES AND SIGNALS.
DIVISION PROGRAMMED FOR PLANNING AND ENVIRONMENTAL
STUDY ONLY TO EXPEDITE DELIVERY OF NEW STI
PROJECT - SEE BELOW FOR PROJECT SECTIONS

* R-5826A NC 109, NC 73 (NORTH MAIN STREET) IN MT. GILEAD
MONTGOMERY TO SR 1127 (HEARNE FARM ROAD).

* R-5826B NC 109, SR 1127 (HEARNE FARM ROAD) TO SR 1174
MONTGOMERY (PEE DEE ROAD).
PROJ.CATEGORY NEW STI PROJECT SECTION
DIVISION

These items are for informational purposes only and subject to future NC Board of Transportation approval.
It is anticipated that these items will be considered for NC Board of Transportation approval in 30 days.

* INDICATES FEDERAL AMENDMENT

REVISIONS TO THE 2016-2025 STIP
HIGHWAY PROGRAM
STIP ADDITIONS

DIVISION 8

* R-5826C NC 109, SR 1174 (PEE DEE ROAD) TO NC 24 / NC 27.
MONTGOMERY

* R-5827 US 15 / US 501, US 401 IN LAURINBURG TO US 1 IN
HOKE ABERDEEN. WIDEN TO MULTILANES.
MOORE PROGRAMMED FOR PLANNING AND ENVIRONMENTAL
SCOTLAND STUDY ONLY TO EXPEDITE DELIVERY OF NEW STI
PROJ.CATEGORY PROJECT
DIVISION

* R-5844 NC 109, NC 24 / NC 27 IN TROY TO NC 47 IN DENTON.
DAVIDSON INCREASE LANE WIDTH, IMPROVE SHOULDERS AND
MONTGOMERY SIGNALIZATION, CONSTRUCT TURN LANES AND
RANDOLPH PROVIDE BICYCLE ACCOMMODATIONS.
PROJ.CATEGORY PROGRAMMED FOR PLANNING AND ENVIRONMENTAL
DIVISION STUDY ONLY TO EXPEDITE DELIVERY OF NEW STI
PROJECT - SEE BELOW FOR PROJECT SECTIONS

* R-5844A NC 109, NC 24 / NC 27 TO DAVIDSON COUNTY LINE
MONTGOMERY NEW STI PROJECT SECTION
RANDOLPH
PROJ.CATEGORY
DIVISION

* R-5844B NC 109, RANDOLPH COUNTY LINE TO NC 47 IN DENTON
DAVIDSON

These items are for informational purposes only and subject to future NC Board of Transportation approval.
It is anticipated that these items will be considered for NC Board of Transportation approval in 30 days.

* INDICATES FEDERAL AMENDMENT

REVISIONS TO THE 2016-2025 STIP
HIGHWAY PROGRAM
STIP ADDITIONS

DIVISION 8

* U-5975
LEE
PROJ.CATEGORY REGIONAL
US 1 / US 15 / US 501, US 15 / US 501 (WHITE HILL ROAD) TO SR 1334 (PENDERGRASS ROAD) IN SANFORD. UPGRADE TO SUPERSTREET.
PROGRAMMED FOR PLANNING AND ENVIRONMENTAL STUDY ONLY TO EXPEDITE DELIVERY OF NEW STI PROJECT

* U-5976
MOORE
PROJ.CATEGORY REGIONAL
US 15 / US 501, SR 1905 (VOIT GILMORE LANE) IN SOUTHERN PINES TO SR 1208 PAGE ROAD IN PINEHURST. UPGRADE SR 1208 INTERSECTION AND CONSTRUCT IMPROVEMENTS TO PINEHURST TRAFFIC CIRCLE AND APPROACHES.
PROGRAMMED FOR PLANNING AND ENVIRONMENTAL STUDY ONLY TO EXPEDITE DELIVERY OF NEW STI PROJECT

* U-5977
SCOTLAND
PROJ.CATEGORY REGIONAL
US 15 / US 401, SOUTH CAROLINA STATE LINE TO SOUTH OF SR 1105 (TURNPIKE ROAD) IN LAURINBURG. WIDEN TO MULTILANES.
PROGRAMMED FOR PLANNING AND ENVIRONMENTAL STUDY ONLY TO EXPEDITE DELIVERY OF NEW STI PROJECT

* U-6006
RANDOLPH
PROJ.CATEGORY DIVISION
US 220 BUSINESS, SR TO SR 2270 (US 311 EXTENSION) IN RANDLEMAN. WIDEN TO 4-LANE DIVIDED FACILITY.
PROGRAMMED FOR PLANNING AND ENVIRONMENTAL STUDY ONLY TO EXPEDITE DELIVERY OF NEW STI PROJECT

* U-6007
RANDOLPH
PROJ.CATEGORY DIVISION
US 220 BUSINESS (SOUTH FAYETTEVILLE STREET), RIDGE STREET TO ATLANTIC AVENUE IN ASHEBORO. REALIGN ATLANTIC AVENUE INTERSECTION AND IMPLEMENT ACCESS MANAGEMENT.
PROGRAMMED FOR PLANNING AND ENVIRONMENTAL STUDY ONLY TO EXPEDITE DELIVERY OF NEW STI PROJECT

* U-6027
RICHMOND
PROJ.CATEGORY DIVISION
US 1 (PROPOSED) / SR 1516 (GREENE STREET), US 220 TO US 1 IN ROCKINGHAM. WIDEN TO 3-LANE FACILITY AND RE-ROUTE US 1 ALONG PROJECT.
PROGRAMMED FOR PLANNING AND ENVIRONMENTAL STUDY ONLY TO EXPEDITE DELIVERY OF NEW STI PROJECT

These items are for informational purposes only and subject to future NC Board of Transportation approval. It is anticipated that these items will be considered for NC Board of Transportation approval in 30 days.

* INDICATES FEDERAL AMENDMENT

REVISIONS TO THE 2016-2025 STIP
HIGHWAY PROGRAM
STIP ADDITIONS

DIVISION 8

* U-6051 SR 1003 (CAMDEN ROAD), SR 1406 (ROCKFISH ROAD)
CUMBERLAND IN HOKE COUNTY TO FAYETTEVILLE LOOP
HOKE (PROPOSED I-295) IN CUMBERLAND COUNTY. WIDEN
TO 4-LANE DIVIDED FACILITY WITH SIDEWALKS.
PROGRAMMED FOR PLANNING AND ENVIRONMENTAL
STUDY ONLY TO EXPEDITE DELIVERY OF NEW STI
PROJECT - SEE BELOW FOR STI PROJECT SECTION.

* U-6051A SR 1003 (CAMDEN ROAD), SR 1406 (ROCKFISH ROAD)
HOKE TO CUMBERLAND COUNTY LINE
PROJ.CATEGORY NEW STI PROJECT SECTION
DIVISION

DIVISION 9

* R-5828 US 311 (NORTH MAIN STREET), SR 1918 (FIRST
STOKES STREET) IN WALNUT COVE. CONSTRUCT
PROJ.CATEGORY ROUNDABOUT.
DIVISION PROGRAMMED FOR PLANNING AND ENVIRONMENTAL
STUDY ONLY TO EXPEDITE DELIVERY OF NEW STI
PROJECT

* U-2826 US 52, SOUTH OF SR 2747 (CLEMMONSVILLE ROAD) TO
FORSYTH FUTURE I-74 (WINSTON-SALEM NORTHERN BELTWAY).
PROJ.CATEGORY ADD LANES.
STATEWIDE PROGRAMMED FOR PLANNING AND ENVIRONMENTAL
STUDY ONLY TO EXPEDITE DELIVERY OF NEW STI
PROJECT

* U-5617	SR 1173 (WILLIAMS ROAD), IMPROVE ROUNDABOUTS	ENGINEERING	FY 2018 -	\$136,000	(STBGDA)
FORSYTH	WEST & EAST OF BRIDGE OVER US 421. WIDEN TO		FY 2018 -	\$34,000	(L)
PROJ.CATEGORY	MULTI-LANES FROM ROUNDABOUT EAST OF BRIDGE	RIGHT-OF-WAY	FY 2019 -	\$132,000	(STBGDA)
DIVISION	TO WEST OF ROUNDABOUT AT SR 1001		FY 2019 -	\$33,000	(L)
	(SHALLOWFORD ROAD) WITH SIDEWALKS ON BOTH	CONSTRUCTION	FY 2020 -	\$928,000	(STBGDA)
	SIDES. TOWN OF LEWISVILLE.		FY 2020 -	\$232,000	(L)
	<u>PROJECT ADDED AT REQUEST OF MPO.</u>			\$1,495,000	

These items are for informational purposes only and subject to future NC Board of Transportation approval.
It is anticipated that these items will be considered for NC Board of Transportation approval in 30 days.

* INDICATES FEDERAL AMENDMENT

REVISIONS TO THE 2016-2025 STIP
HIGHWAY PROGRAM
STIP ADDITIONS

DIVISION 9

* U-6002 WILKESBORO STREET, YADKINVILLE ROAD IN
DAVIE MOCKSVILLE. CONSTRUCT ROUNDABOUT.
PROJ.CATEGORY PROGRAMMED FOR PLANNING AND ENVIRONMENTAL
DIVISION STUDY ONLY TO EXPEDITE DELIVERY OF NEW STI
PROJECT

* U-6003 NEW ROUTE, SR 1969 (PINEY GROVE ROAD) TO NC 150
FORSYTH (NORTH MAIN STREET) IN KERNERSVILLE.
PROJ.CATEGORY CONSTRUCT TWO-LANE DIVIDED FACILITY WITH
DIVISION BICYCLE / PEDESTRIAN ACCOMMODATIONS.
PROGRAMMED FOR PLANNING AND ENVIRONMENTAL
STUDY ONLY TO EXPEDITE DELIVERY OF NEW STI
PROJECT

* U-6004 SR 1103 (LEWISVILLE- CLEMMONS ROAD), I-40 TO US
FORSYTH 158 IN CLEMMONS. CONVERT ROADWAY TO 4-LANE
PROJ.CATEGORY MEDIAN DIVIDED FACILITY.
DIVISION PROGRAMMED FOR PLANNING AND ENVIRONMENTAL
STUDY ONLY TO EXPEDITE DELIVERY OF NEW STI
PROJECT

* U-6005 NC 65 (BETHANIA-RURAL HALL ROAD), US 52 TO SR
FORSYTH 3983 (NORTHRIDGE DRIVE) IN RURAL HALL. WIDEN TO
PROJ.CATEGORY MULTILANES.
DIVISION PROGRAMMED FOR PLANNING AND ENVIRONMENTAL
STUDY ONLY TO EXPEDITE DELIVERY OF NEW STI
PROJECT

DIVISION 10

I-5963 I-485, I-485 AND NC 16 (PROVIDENCE ROAD).
MECKLENBURG CONSTRUCT INTERCHANGE IMPROVEMENTS.
PROJ.CATEGORY PROGRAMMED FOR PLANNING AND ENVIRONMENTAL
STATEWIDE STUDY ONLY TO EXPEDITE DELIVERY OF NEW STI
PROJECT

I-5973 I-485, I-485/NC 16 (BROOKSHIRE BOULEVARD).
MECKLENBURG CONSTRUCT INTERCHANGE IMPROVEMENTS.
PROJ.CATEGORY PROGRAMMED FOR PLANNING AND ENVIRONMENTAL
REGIONAL STUDY ONLY TO EXPEDITE DELIVERY OF NEW STI
PROJECT

These items are for informational purposes only and subject to future NC Board of Transportation approval.
It is anticipated that these items will be considered for NC Board of Transportation approval in 30 days.

* INDICATES FEDERAL AMENDMENT

REVISIONS TO THE 2016-2025 STIP
HIGHWAY PROGRAM
STIP ADDITIONS

DIVISION 10

R-5798 US 74 (ANDREW JACKSON HIGHWAY), GRAHAM
ANSON STREET TO SR 1749. CONSTRUCT MEDIAN.
PROJ.CATEGORY PROGRAMMED FOR PLANNING AND ENVIRONMENTAL
REGIONAL STUDY ONLY TO EXPEDITE DELIVERY OF NEW STI
PROJECT

U-4713A SR 3440 (MCKEE ROAD) EXTENSION, SR 3448
MECKLENBURG (PLEASANT PLAINS ROAD) TO SR 1009 (JOHN STREET)
PROJ.CATEGORY PROGRAMMED FOR PLANNING AND ENVIRONMENTAL
DIVISION STUDY ONLY TO EXPEDITE DELIVERY OF NEW STI
PROJECT

U-5803 CHARLOTTE, SR 2940 (EASTWAY DRIVE) AND
MECKLENBURG SHAMROCK DRIVE. RECONFIGURE 5-LEG
PROJ.CATEGORY INTERSECTION TO THREE 2-LEG INTERSECTIONS.
DIVISION PROGRAMMED FOR PLANNING AND ENVIRONMENTAL
STUDY ONLY TO EXPEDITE DELIVERY OF NEW STI
PROJECT

U-5931 US 74, INTERSECTION OF US 74 AND SECREST
UNION SHORTCUT ROAD. CONSTRUCT IMPROVEMENTS.
PROJ.CATEGORY PROGRAMMED FOR PLANNING AND ENVIRONMENTAL
STATEWIDE STUDY ONLY TO EXPEDITE DELIVERY OF NEW STI
PROJECT

U-5955 NC 16 (BROOKSHIRE BOULEVARD), I-85 TO IDAHO
MECKLENBURG DRIVE. ADD WESTBOUND THROUGH LANE ON NC 16
PROJ.CATEGORY BETWEEN A POINT WEST OF IDAHO DR AND I-85.
REGIONAL IMPROVE I-85 NORTHBOUND RAMP TO EASTBOUND
NC 16.
PROGRAMMED FOR PLANNING AND ENVIRONMENTAL
STUDY ONLY TO EXPEDITE DELIVERY OF NEW STI
PROJECT

U-5956 US 29, REALIGN UNION CEMETERY ROAD TO
CABARRUS INTERSECT US 29 AT ROCK HILL CHURCH ROAD AND
PROJ.CATEGORY ELIMINATE THE CURRENT INTERSECTION OF UNION
REGIONAL CEMETERY ROAD AND CABARRUS AVENUE BY
CREATING A CUL-DE-SAC.
PROGRAMMED FOR PLANNING AND ENVIRONMENTAL
STUDY ONLY TO EXPEDITE DELIVERY OF NEW STI
PROJECT

These items are for informational purposes only and subject to future NC Board of Transportation approval.
It is anticipated that these items will be considered for NC Board of Transportation approval in 30 days.

* INDICATES FEDERAL AMENDMENT

REVISIONS TO THE 2016-2025 STIP
HIGHWAY PROGRAM
STIP ADDITIONS

DIVISION 10

U-5957 NC 27 (FREEDOM DRIVE), SR 1644 (TODDVILLE ROAD)
MECKLENBURG TO SR 1600 (MOORES CHAPEL ROAD). WIDEN TO 4-
PROJ.CATEGORY LANES.
REGIONAL PROGRAMMED FOR PLANNING AND ENVIRONMENTAL
STUDY ONLY TO EXPEDITE DELIVERY OF NEW STI
PROJECT

U-5979 NC 16 (PROVIDENCE ROAD SOUTH), SR 1321
UNION (CUTHBERTSON ROAD) IN WEDDINGTON TO SR 3530
PROJ.CATEGORY (WAXHAW PARKWAY) IN WAXHAW. WIDEN TO MULTI-
REGIONAL LANES.
PROGRAMMED FOR PLANNING AND ENVIRONMENTAL
STUDY ONLY TO EXPEDITE DELIVERY OF NEW STI
PROJECT

U-6028 SR 2472 (MALLARD CREEK ROAD), SR 2833 (MALLARD
MECKLENBURG CREEK CHURCH ROAD) TO BREEZEWOOD DRIVE.
PROJ.CATEGORY WIDEN TO FOUR-LANES.
DIVISION PROGRAMMED FOR PLANNING AND ENVIRONMENTAL
STUDY ONLY TO EXPEDITE DELIVERY OF NEW STI
PROJECT

U-6029 POPLAR TENT ROAD, DERITA ROAD TO NC 73. WIDEN
CABARRUS TO FOUR-LANES.
MECKLENBURG PROGRAMMED FOR PLANNING AND ENVIRONMENTAL
PROJ.CATEGORY STUDY ONLY TO EXPEDITE DELIVERY OF NEW STI
DIVISION PROJECT

U-6030 SR 4979 (BALLANTYNE COMMONS PKWY), ANNALEXA
MECKLENBURG LANE TO WILLIAMS POND LANE. WIDEN TO FOUR-
PROJ.CATEGORY LANES.
DIVISION PROGRAMMED FOR PLANNING AND ENVIRONMENTAL
STUDY ONLY TO EXPEDITE DELIVERY OF NEW STI
PROJECT

U-6031 SR 1009 (CHARLOTTE AVENUE), SEYMOUR STREET TO
UNION NC 200 (DICKERSON BOULEVARD). WIDEN TO FOUR-
PROJ.CATEGORY LANES DIVIDED.
DIVISION PROGRAMMED FOR PLANNING AND ENVIRONMENTAL
STUDY ONLY TO EXPEDITE DELIVERY OF NEW STI
PROJECT

These items are for informational purposes only and subject to future NC Board of Transportation approval.
It is anticipated that these items will be considered for NC Board of Transportation approval in 30 days.

* INDICATES FEDERAL AMENDMENT

REVISIONS TO THE 2016-2025 STIP
HIGHWAY PROGRAM
STIP ADDITIONS

DIVISION 10

U-6032 SR 2464 (ODELL SCHOOL ROAD), I-485 TO CONCORD
CABARRUS MILLS BOULEVARD. WIDEN TO FOUR-LANES DIVIDED.
MECKLENBURG
PROJ.CATEGORY PROGRAMMED FOR PLANNING AND ENVIRONMENTAL
DIVISION STUDY ONLY TO EXPEDITE DELIVERY OF NEW STI
PROJECT

DIVISION 11

R-0616 NEW ROUTE, WILKESBORO-NORTH WILKESBORO
WILKES BYPASS, NC 18 TO US 421. CONSTRUCT MULTI-LANE
PROJ.CATEGORY FACILITY, PART ON NEW LOCATION.
DIVISION PROGRAMMED FOR PLANNING AND ENVIRONMENTAL
STUDY ONLY TO EXPEDITE DELIVERY OF NEW STI
PROJECT

R-2520A US 19E, MULTI-LANES EAST OF SPRUCE PINE TO SR
AVERY 1106
MITCHELL
PROJ.CATEGORY PROGRAMMED FOR PLANNING AND ENVIRONMENTAL
DIVISION STUDY ONLY TO EXPEDITE DELIVERY OF NEW STI
PROJECT

R-3430 SR 1001 (CONNELLY SPRINGS ROAD), CATAWBA RIVER
CALDWELL TO SR 1933 (SOUTH-WEST BOULEVARD) IN LENOIR.
PROJ.CATEGORY WIDEN TO MULTI-LANES.
DIVISION PROGRAMMED FOR PLANNING AND ENVIRONMENTAL
STUDY ONLY TO EXPEDITE DELIVERY OF NEW STI
PROJECT

R-5830 SR 1522 (DEERFIELD ROAD), STATE FARM ROAD TO
WATAUGA SR 1523 (WILSON RIDGE ROAD). UPGRADE ROADWAY.
PROJ.CATEGORY PROGRAMMED FOR PLANNING AND ENVIRONMENTAL
DIVISION STUDY ONLY TO EXPEDITE DELIVERY OF NEW STI
PROJECT

These items are for informational purposes only and subject to future NC Board of Transportation approval.
It is anticipated that these items will be considered for NC Board of Transportation approval in 30 days.

* INDICATES FEDERAL AMENDMENT

REVISIONS TO THE 2016-2025 STIP
HIGHWAY PROGRAM
STIP ADDITIONS

DIVISION 11

R-5831 US 601, US 601 (CAROLINA AVENUE) AND NC 67 (MAIN
YADKIN STREET). UPGRADE INTERSECTION.
PROJ.CATEGORY PROGRAMMED FOR PLANNING AND ENVIRONMENTAL
DIVISION STUDY ONLY TO EXPEDITE DELIVERY OF NEW STI
PROJECT

R-5832 NC 88, NC 88 TO NC 194. UPGRADE ROADWAY.
ASHE PROGRAMMED FOR PLANNING AND ENVIRONMENTAL
PROJ.CATEGORY STUDY ONLY TO EXPEDITE DELIVERY OF NEW STI
DIVISION PROJECT

R-5833 US 221 BUSINESS, US 221 BUSINESS (SOUTH
ASHE JEFFERSON AVENUE), NC 194 AND SR 1248 (BEAVER
PROJ.CATEGORY CREEK SCHOOL ROAD). CONSTRUCT SUPERSTREET
DIVISION INTERSECTION.
PROGRAMMED FOR PLANNING AND ENVIRONMENTAL
STUDY ONLY TO EXPEDITE DELIVERY OF NEW STI
PROJECT

R-5836 US 601, I-74 TO SR 1104 (CODY TRAIL). WIDEN TO 4-
SURRY LANES.
PROJ.CATEGORY PROGRAMMED FOR PLANNING AND ENVIRONMENTAL
DIVISION STUDY ONLY TO EXPEDITE DELIVERY OF NEW STI
PROJECT

U-6033 US 64 (NC 18), US 64 (NC 18) AND SR 1142 (CALLICO
CALDWELL ROAD). INTERSECTION IMPROVEMENTS.
PROJ.CATEGORY PROGRAMMED FOR PLANNING AND ENVIRONMENTAL
DIVISION STUDY ONLY TO EXPEDITE DELIVERY OF NEW STI
PROJECT

U-6034 US 321 ALT, SR 1109 (PINWOOD ROAD) TO SR 1106
CALDWELL (DUKE STREET). UPGRADE ROADWAY.
PROJ.CATEGORY PROGRAMMED FOR PLANNING AND ENVIRONMENTAL
DIVISION STUDY ONLY TO EXPEDITE DELIVERY OF NEW STI
PROJECT

These items are for informational purposes only and subject to future NC Board of Transportation approval.
It is anticipated that these items will be considered for NC Board of Transportation approval in 30 days.

* INDICATES FEDERAL AMENDMENT

REVISIONS TO THE 2016-2025 STIP
HIGHWAY PROGRAM
STIP ADDITIONS

DIVISION 11

U-6035 SR 1002 (DUDLEY SHOALS ROAD), SR 1002 (DUDLEY
CALDWELL SHOALS ROAD) AND SR 1751 (GRACE CHAPEL
PROJ.CATEGORY ROAD/CAMPGROUND ROAD)/SR 1752 (PEACH
DIVISION ORCHARD ROAD). CONSTRUCT ROUNDABOUT.
PROGRAMMED FOR PLANNING AND ENVIRONMENTAL
STUDY ONLY TO EXPEDITE DELIVERY OF NEW STI
PROJECT

U-6036 SR 1109 (PINWOOD ROAD), US 321 TO SR 1931 (BERT
CALDWELL HUFFMAN ROAD). UPGRADE ROADWAY.
PROJ.CATEGORY PROGRAMMED FOR PLANNING AND ENVIRONMENTAL
DIVISION STUDY ONLY TO EXPEDITE DELIVERY OF NEW STI
PROJECT

DIVISION 12

I-5962 I-77, I-77 AT SR 1302 (CORNELIUS ROAD). CONVERT
IREDELL GRADE SEPARATION TO INTERCHANGE.
PROJ.CATEGORY PROGRAMMED FOR PLANNING AND ENVIRONMENTAL
STATEWIDE STUDY ONLY TO EXPEDITE DELIVERY OF NEW STI
PROJECT

R-0617BB NC 150, WEST OF INDIAN CREEK TO US 321 AT
LINCOLN LINCOLNTON.
PROJ.CATEGORY PROGRAMMED FOR PLANNING AND ENVIRONMENTAL
REGIONAL STUDY ONLY TO EXPEDITE DELIVERY OF NEW STI
PROJECT

U-5929 US 74 (DIXON BOULEVARD), INTERSECTION OF US 74
CLEVELAND (DIXON BOULEVARD) AND NC 226 (EARL ROAD).
PROJ.CATEGORY CONSTRUCTION IMPROVEMENTS
STATEWIDE PROGRAMMED FOR PLANNING AND ENVIRONMENTAL
STUDY ONLY TO EXPEDITE DELIVERY OF NEW STI
PROJECT

U-5959 US 74 (WILKINSON BOULEVARD), US 74 (WILKINSON
GASTON BOULEVARD) AT NC 273 (PARK STREET). CONSTRUCT
PROJ.CATEGORY INTERSECTION IMPROVEMENTS.
REGIONAL PROGRAMMED FOR PLANNING AND ENVIRONMENTAL
STUDY ONLY TO EXPEDITE DELIVERY OF NEW STI
PROJECT

**These items are for informational purposes only and subject to future NC Board of Transportation approval.
It is anticipated that these items will be considered for NC Board of Transportation approval in 30 days.**

* INDICATES FEDERAL AMENDMENT

REVISIONS TO THE 2016-2025 STIP
HIGHWAY PROGRAM
STIP ADDITIONS

DIVISION 12

U-5960 NC 150 (OAK RIDGE FARM HIGHWAY), NC 115 TO NC
IREDELL 801 (PARK AVENUE). WIDEN TO 4-LANES.
PROJ.CATEGORY PROGRAMMED FOR PLANNING AND ENVIRONMENTAL
REGIONAL STUDY ONLY TO EXPEDITE DELIVERY OF NEW STI
PROJECT

U-5961 NC 274 (UNION ROAD), OSCEOLA STREET TO NIBLICK
GASTON DRIVE. UPGRADE ROADWAY.
PROJ.CATEGORY PROGRAMMED FOR PLANNING AND ENVIRONMENTAL
REGIONAL STUDY ONLY TO EXPEDITE DELIVERY OF NEW STI
PROJECT

U-5962 NC 16 BUSINESS, NC 16 BUSINESS, SR 1373
LINCOLN (CAMPGROUND ROAD), SR 1386 (WILL PROCTOR
PROJ.CATEGORY ROAD). REALIGN OFFSET INTERSECTIONS.
REGIONAL PROGRAMMED FOR PLANNING AND ENVIRONMENTAL
STUDY ONLY TO EXPEDITE DELIVERY OF NEW STI
PROJECT

U-5963 NC 115 (MECKLENBURG HIGHWAY), SR 1135
IREDELL (WATERLYNN ROAD) TO YELLOW WOOD DRIVE.
PROJ.CATEGORY INSTALL CLOSED LOOP SIGNAL SYSTEM.
REGIONAL PROGRAMMED FOR PLANNING AND ENVIRONMENTAL
STUDY ONLY TO EXPEDITE DELIVERY OF NEW STI
PROJECT

U-5964 US 64 (DAVIE AVENUE), US 64 (DAVIE AVENUE) AND US
IREDELL 21 (SULLIVAN ROAD). CONVERT 5-APPROACH
PROJ.CATEGORY INTERSECTION TO A SINGLE LANE ROUNDABOUT.
REGIONAL PROGRAMMED FOR PLANNING AND ENVIRONMENTAL
STUDY ONLY TO EXPEDITE DELIVERY OF NEW STI
PROJECT

U-5965 US 29 (FRANKLIN BOULEVARD), US 29 (FRANKLIN
GASTON BOULEVARD) AND NC 274. CONSTRUCT
PROJ.CATEGORY INTERSECTION IMPROVEMENTS.
REGIONAL PROGRAMMED FOR PLANNING AND ENVIRONMENTAL
STUDY ONLY TO EXPEDITE DELIVERY OF NEW STI
PROJECT

These items are for informational purposes only and subject to future NC Board of Transportation approval.
It is anticipated that these items will be considered for NC Board of Transportation approval in 30 days.

* INDICATES FEDERAL AMENDMENT

REVISIONS TO THE 2016-2025 STIP
HIGHWAY PROGRAM
STIP ADDITIONS

DIVISION 12

U-5970 US 321 (SOUTH YORK ROAD), 19TH AVENUE TO
GASTON CLYDE. CONSTRUCT ACCESS MANAGEMENT
PROJ.CATEGORY IMPROVEMENTS.
REGIONAL PROGRAMMED FOR PLANNING AND ENVIRONMENTAL
STUDY ONLY TO EXPEDITE DELIVERY OF NEW STI
PROJECT

U-6037 US 21 (CHARLOTTE HIGHWAY), NC 150 (PLAZA DRIVE)
IREDELL TO SR 1245 (MEDICAL PARK ROAD). WIDEN TO 4-
PROJ.CATEGORY LANES DIVIDED.
DIVISION PROGRAMMED FOR PLANNING AND ENVIRONMENTAL
STUDY ONLY TO EXPEDITE DELIVERY OF NEW STI
PROJECT

U-6038 US 74 (WILKINSON BOULEVARD), NC 7 (CATAWBA
GASTON STREET) TO SR 2209 (WESLEYAN DRIVE). IMPLEMENT
PROJ.CATEGORY ADAPTIVE SIGNAL SYSTEM.
DIVISION PROGRAMMED FOR PLANNING AND ENVIRONMENTAL
STUDY ONLY TO EXPEDITE DELIVERY OF NEW STI
PROJECT

U-6039 SR 2321 (EAST BROAD STREET), VINE STREET TO SR
IREDELL 2422 (SIGNAL HILL DRIVE). UPGRADE ROADWAY AND
PROJ.CATEGORY IMPLEMENT ACCESS MANAGEMENT SOLUTIONS.
DIVISION PROGRAMMED FOR PLANNING AND ENVIRONMENTAL
STUDY ONLY TO EXPEDITE DELIVERY OF NEW STI
PROJECT

U-6040 NC 127, NC 127 AND SR 1146 (BETHLEHEM SCHOOL
ALEXANDER ROAD). ADD RIGHT TURN LANE ON NC 127.
PROJ.CATEGORY PROGRAMMED FOR PLANNING AND ENVIRONMENTAL
STUDY ONLY TO EXPEDITE DELIVERY OF NEW STI
PROJECT
DIVISION

U-6041 US 64, US 64 AND SR 1124. ADD LEFT TURN LANE ON
ALEXANDER WESTBOUND US 64/NC 90
PROJ.CATEGORY PROGRAMMED FOR PLANNING AND ENVIRONMENTAL
STUDY ONLY TO EXPEDITE DELIVERY OF NEW STI
PROJECT
DIVISION

**These items are for informational purposes only and subject to future NC Board of Transportation approval.
It is anticipated that these items will be considered for NC Board of Transportation approval in 30 days.**

* INDICATES FEDERAL AMENDMENT

REVISIONS TO THE 2016-2025 STIP
HIGHWAY PROGRAM
STIP ADDITIONS

DIVISION 12

U-6042 SR 1124, SR 1124 (33RD STREET SW) AND (34TH
CATAWBA STREET NW). REALIGN INTERSECTION.
PROJ.CATEGORY PROGRAMMED FOR PLANNING AND ENVIRONMENTAL
DIVISION STUDY ONLY TO EXPEDITE DELIVERY OF NEW STI
PROJECT

U-6043 US 29 (FRANKLIN BOULEVARD), US 74, SR 2200 (COX
GASTON ROAD) TO 400 FEET EAST OF LINEBERGER ROAD.
PROJ.CATEGORY ADD LANE IN THE EASTBOUND DIRECTION.
DIVISION PROGRAMMED FOR PLANNING AND ENVIRONMENTAL
STUDY ONLY TO EXPEDITE DELIVERY OF NEW STI
PROJECT

U-6044 SR 2200 (COX ROAD), I-85 TO US 29/74. SELECTIVE
GASTON WIDENING AND OPERATIONAL IMPROVEMENTS.
PROJ.CATEGORY PROGRAMMED FOR PLANNING AND ENVIRONMENTAL
DIVISION STUDY ONLY TO EXPEDITE DELIVERY OF NEW STI
PROJECT

DIVISION 13

* EB-5830	ASHEVILLE, LEXINGTON AVENUE, PATTON AVENUE TO	ENGINEERING	FY 2018 -	\$540,000	(STBGDA)
BUNCOMBE	SOUTHSIDE AVENUE. IMPROVE BICYCLE AND		FY 2018 -	\$135,000	(L)
PROJ.CATEGORY	PEDESTRIAN INFRASTRUCTURE.			\$675,000	
DIVISION	<u>PROJECT ADDED AT REQUEST OF MPO.</u>				

* EB-5831	ASHEVILLE, COXE AVENUE, PATTON AVENUE TO	ENGINEERING	FY 2018 -	\$420,000	(STBGDA)
BUNCOMBE	SHORT COXE AVENUE. IMPROVE BICYCLE AND		FY 2018 -	\$105,000	(L)
PROJ.CATEGORY	PEDESTRIAN INFRASTRUCTURE.			\$525,000	
DIVISION	<u>PROJECT ADDED AT REQUEST OF MPO.</u>				

I-5971 I-40, SR 1761 (OLD HIGHWAY NC 10) - EXIT 116.
BURKE UPGRADE INTERCHANGE AND REMOVE TWO-WAY
PROJ.CATEGORY TRAFFIC.
STATEWIDE PROGRAMMED FOR PLANNING AND ENVIRONMENTAL
STUDY ONLY TO EXPEDITE DELIVERY OF NEW STI
PROJECT

These items are for informational purposes only and subject to future NC Board of Transportation approval.
It is anticipated that these items will be considered for NC Board of Transportation approval in 30 days.

* INDICATES FEDERAL AMENDMENT

REVISIONS TO THE 2016-2025 STIP
HIGHWAY PROGRAM
STIP ADDITIONS

DIVISION 13

I-5975 I-40, EXIT 112 - SR 1744 (MINERAL SPRINGS MOUNTAIN ROAD)/SR 1744 (ELDRED STREET SE). CONSTRUCT INTERCHANGE IMPROVEMENTS.
BURKE
PROJ.CATEGORY REGIONAL
PROGRAMMED FOR PLANNING AND ENVIRONMENTAL STUDY ONLY TO EXPEDITE DELIVERY OF NEW STI PROJECT

R-5804 NC 226, BLUE RIDGE PARKWAY TO SR 1274 (SUMMIT AVENUE). WIDEN TO 3-LANES.
MITCHELL
PROJ.CATEGORY REGIONAL
PROGRAMMED FOR PLANNING AND ENVIRONMENTAL STUDY ONLY TO EXPEDITE DELIVERY OF NEW STI PROJECT

R-5837 US 25, US 25/70 BUSINESS (NORTH MAIN STREET) TO SR 1143 (BRUSH CREEK ROAD). WIDEN TO MULTI-LANES.
MADISON
PROJ.CATEGORY DIVISION
PROGRAMMED FOR PLANNING AND ENVIRONMENTAL STUDY ONLY TO EXPEDITE DELIVERY OF NEW STI PROJECT

U-5971 US 19 (PATTON AVENUE), US 19 (PATTON AVENUE) AND NC 63 (NEW LEICESTER HIGHWAY). CONSTRUCTION INTERSECTION IMPROVEMENTS.
BUNCOMBE
PROJ.CATEGORY REGIONAL
PROGRAMMED FOR PLANNING AND ENVIRONMENTAL STUDY ONLY TO EXPEDITE DELIVERY OF NEW STI PROJECT

U-5972 NC 63 (NEW LEICESTER HIGHWAY), NC 63 (NEW LEICESTER HIGHWAY), US 19/23 (PATTON AVENUE) TO NEWFOUND ROAD. CONSTRUCT ACCESS MANAGEMENT IMPROVEMENTS.
BUNCOMBE
PROJ.CATEGORY REGIONAL
PROGRAMMED FOR PLANNING AND ENVIRONMENTAL STUDY ONLY TO EXPEDITE DELIVERY OF NEW STI PROJECT

U-5973 US 19 BUSINESS (WEAVERVILLE HWY), US 19 BUSINESS (WEAVERVILLE HIGHWAY) AND SR 1740 (NEW STOCK ROAD). CONSTRUCT INTERSECTION IMPROVEMENTS.
BUNCOMBE
PROJ.CATEGORY REGIONAL
PROGRAMMED FOR PLANNING AND ENVIRONMENTAL STUDY ONLY TO EXPEDITE DELIVERY OF NEW STI PROJECT

These items are for informational purposes only and subject to future NC Board of Transportation approval. It is anticipated that these items will be considered for NC Board of Transportation approval in 30 days.

* INDICATES FEDERAL AMENDMENT

REVISIONS TO THE 2016-2025 STIP
HIGHWAY PROGRAM
STIP ADDITIONS

DIVISION 13

U-5978 NC 181, SR 1440 TO SR 1419. WIDEN TO 3-LANES.
BURKE PROGRAMMED FOR PLANNING AND ENVIRONMENTAL
PROJ.CATEGORY STUDY ONLY TO EXPEDITE DELIVERY OF NEW STI
REGIONAL PROJECT

U-6046 NC 81 (SWANNANOVA RIVER ROAD), US 70 (TUNNEL
BUNCOMBE ROAD) TO US 74 (SOUTH TUNNEL ROAD). UPGRADE
PROJ.CATEGORY ROADWAY.
DIVISION PROGRAMMED FOR PLANNING AND ENVIRONMENTAL
STUDY ONLY TO EXPEDITE DELIVERY OF NEW STI
PROJECT

U-6047 NC 112 (SARDIS ROAD/SANDHILL ROAD), NC 191
BUNCOMBE (BREVARD ROAD) TO US 19/23 (SMOKEY PARK
PROJ.CATEGORY HIGHWAY). WIDEN ROADWAY.
DIVISION PROGRAMMED FOR PLANNING AND ENVIRONMENTAL
STUDY ONLY TO EXPEDITE DELIVERY OF NEW STI
PROJECT

* U-6053 NEW ROUTE, CONSTRUCT ACCESS ROAD TO AVADIM CONSTRUCTION FY 2017 - \$1,000,000 (APD)
BUNCOMBE TECHNOLOGIES FACILITY NEAR THE INTERSECTION \$1,000,000
PROJ.CATEGORY OF I-40 AND SR 2500 (NORTH BLUE RIDGE ROAD).
EXEMPT ADD ECONOMIC DEVELOPMENT PROJECT.

DIVISION 14

R-2822B NC 143, WEST BUFFALO CREEK TO NC 143 BUSINESS
GRAHAM PROGRAMMED FOR PLANNING AND ENVIRONMENTAL
PROJ.CATEGORY STUDY ONLY TO EXPEDITE DELIVERY OF NEW STI
DIVISION PROJECT

R-4751 US 19, SR 1152 (HUGHES BRANCH ROAD) IN BRYSON
SWAIN CITY TO SR 1195 (US 19A). MODERNIZE ROADWAY.
PROJ.CATEGORY PROGRAMMED FOR PLANNING AND ENVIRONMENTAL
REGIONAL STUDY ONLY TO EXPEDITE DELIVERY OF NEW STI
PROJECT

These items are for informational purposes only and subject to future NC Board of Transportation approval.
It is anticipated that these items will be considered for NC Board of Transportation approval in 30 days.

* INDICATES FEDERAL AMENDMENT

REVISIONS TO THE 2016-2025 STIP
HIGHWAY PROGRAM
STIP ADDITIONS

DIVISION 14

R-5803 US 74, END OF DIVIDED HIGHWAY IN CHEROKEE
CHEROKEE COUNTY TO BEGINNING OF DIVIDED HIGHWAY IN
MACON ALMOND. CONSTRUCT 5 FEET WIDE PAVED
SWAIN SHOULDERS FOR ENTIRE LENGTH, CONSTRUCT
PROJ.CATEGORY TRUCK CLIMBING LANES NEAR MILEMARKER 48, AND
REGIONAL CONSTRUCT AUXILIARY LANES AT THE
CHEROKEE/MACON COUNTY LINE.
PROGRAMMED FOR PLANNING AND ENVIRONMENTAL
STUDY ONLY TO EXPEDITE DELIVERY OF NEW STI
PROJECT

R-5838 NC 108, I-26 TO US 176. WIDEN ROADWAY.
POLK
PROJ.CATEGORY PROGRAMMED FOR PLANNING AND ENVIRONMENTAL
STUDY ONLY TO EXPEDITE DELIVERY OF NEW STI
PROJECT
DIVISION

R-5839 NC 28 (FONTANA ROAD), NC 143 TO US 129. UPGRADE
GRAHAM ROADWAY.
SWAIN
PROJ.CATEGORY PROGRAMMED FOR PLANNING AND ENVIRONMENTAL
STUDY ONLY TO EXPEDITE DELIVERY OF NEW STI
PROJECT
DIVISION

R-5840 NC 9, US 74 TO NC 108. ADD PAVED SHOULDERS.
POLK
PROJ.CATEGORY PROGRAMMED FOR PLANNING AND ENVIRONMENTAL
STUDY ONLY TO EXPEDITE DELIVERY OF NEW STI
PROJECT
DIVISION

R-5841 NC 107, NC 281 TO SHOAL CREEK AT END OF
JACKSON CLIMBING LANE. WIDEN PAVEMENT TO 24 FEET WITH
PROJ.CATEGORY 5 FEET PAVED SHOULDERS.
DIVISION PROGRAMMED FOR PLANNING AND ENVIRONMENTAL
STUDY ONLY TO EXPEDITE DELIVERY OF NEW STI
PROJECT

**These items are for informational purposes only and subject to future NC Board of Transportation approval.
It is anticipated that these items will be considered for NC Board of Transportation approval in 30 days.**

* INDICATES FEDERAL AMENDMENT

REVISIONS TO THE 2016-2025 STIP
HIGHWAY PROGRAM
STIP ADDITIONS

DIVISION 14

R-5843 SR 1321 (BRYSON WALK), SR 1336 (DEPOT STREET),
SWAIN SR 1323 (SLOPE STREET) TO SR 1336 (DEEP CREEK
PROJ.CATEGORY ROAD). IMPROVE INTERSECTIONS.
DIVISION PROGRAMMED FOR PLANNING AND ENVIRONMENTAL
STUDY ONLY TO EXPEDITE DELIVERY OF NEW STI
PROJECT

U-4712 US 23 BUSINESS (SOUTH MAIN STREET), SR 1164
HAYWOOD (HYATT CREEK ROAD) TO US 276 (PIGEON STREET).
PROJ.CATEGORY WIDEN TO MULTI-LANES.
DIVISION PROGRAMMED FOR PLANNING AND ENVIRONMENTAL
STUDY ONLY TO EXPEDITE DELIVERY OF NEW STI
PROJECT

U-6048 US 19, US 23, SR 1836 (CHESTNUT MOUNTAIN ROAD)
BUNCOMBE TO SR 1200 (WIGGINS ROAD). UPGRADE ROADWAY.
HAYWOOD PROGRAMMED FOR PLANNING AND ENVIRONMENTAL
PROJ.CATEGORY STUDY ONLY TO EXPEDITE DELIVERY OF NEW STI
DIVISION PROJECT

U-6049 NC 225 (SOUTH MAIN STREET), SOUTH MAIN STREET
HENDERSON AT SOUTH KING STREET TO US 176. WIDEN BRIDGE
PROJ.CATEGORY 143 TO 5-LANES.
DIVISION PROGRAMMED FOR PLANNING AND ENVIRONMENTAL
STUDY ONLY TO EXPEDITE DELIVERY OF NEW STI
PROJECT

STIP MODIFICATIONS

DIVISION 1

R-4467	US 17 BUSINESS/ NC 37, EAST OF PERQUIMANS RIVER	RIGHT-OF-WAY	FY 2018 -	\$900,000	(T)
PERQUIMANS	BRIDGE TO NC 37 IN HERTFORD. REPLACE BRIDGE	UTILITIES	FY 2018 -	\$130,000	(T)
PROJ.CATEGORY	710008.	CONSTRUCTION	FY 2018 -	\$6,000,000	(T)
REGIONAL	<u>ACCELERATE CONSTRUCTION FROM FY 20 TO FY 18</u>		FY 2019 -	\$6,000,000	(T)
	<u>TO CONVERT PROJECT TO DESIGN BUILD CONTRACT.</u>		FY 2020 -	\$6,000,000	(T)
				\$19,030,000	

These items are for informational purposes only and subject to future NC Board of Transportation approval.
It is anticipated that these items will be considered for NC Board of Transportation approval in 30 days.

* INDICATES FEDERAL AMENDMENT

REVISIONS TO THE 2016-2025 STIP
HIGHWAY PROGRAM
STIP MODIFICATIONS

DIVISION 4

* C-5616	VARIOUS, PROJECTS TO IMPROVE CONGESTION AND	ENGINEERING	FY 2017 -	\$200,000	(CMAQ)
EDGEcombe	AIR QUALITY IN THE ROCKY MOUNT MPO.		FY 2017 -	\$50,000	(L)
NASH	<u>ADD ENGINEERING AND RIGHT-OF-WAY IN FY 17 NOT</u>	RIGHT-OF-WAY	FY 2017 -	\$123,000	(CMAQ)
PROJ.CATEGORY	<u>PREVIOUSLY PROGRAMMED, AT REQUEST OF</u>		FY 2017 -	\$31,000	(L)
EXEMPT	<u>TRANSPORTATION PLANNING BRANCH.</u>	CONSTRUCTION	FY 2017 -	\$542,000	(CMAQ)
			FY 2017 -	\$136,000	(L)
				\$1,082,000	

DIVISION 5

B-5322	SR 1343 (JOHN BREWER ROAD), REPLACE BRIDGE	RIGHT-OF-WAY	FY 2018 -	\$135,000	(HFB)
PERSON	720051 OVER RICHLAND CREEK.	CONSTRUCTION	FY 2019 -	\$1,350,000	(HFB)
PROJ.CATEGORY	<u>TO ALLOW ADDITIONAL TIME TO COMPLETE THE</u>			\$1,485,000	
HWY FUNDS	<u>ENVIRONMENTAL DOCUMENT, DELAY RIGHT-OF-WAY</u>				
	<u>FROM FY 17 TO FY 18 AND CONSTRUCTION FROM FY</u>				
	<u>18 TO FY 19</u>				

* C-5604	VARIOUS, PROJECTS TO IMPROVE CONGESTION AND	ENGINEERING	FY 2017 -	\$126,000	(CMAQ)
FRANKLIN	AIR QUALITY IN THE CAPITAL AREA MPO.		FY 2017 -	\$32,000	(L)
GRANVILLE	<u>ADD ENGINEERING AND RIGHT-OF-WAY IN FY 17 NOT</u>	RIGHT-OF-WAY	FY 2017 -	\$752,000	(CMAQ)
JOHNSTON	<u>PREVIOUSLY PROGRAMMED, AT REQUEST OF</u>		FY 2017 -	\$188,000	(L)
WAKE	<u>TRANSPORTATION PLANNING BRANCH.</u>	CONSTRUCTION	FY 2017 -	\$10,027,000	(CMAQ)
PROJ.CATEGORY			FY 2017 -	\$2,507,000	(L)
EXEMPT				\$13,632,000	

* C-5605	VARIOUS, PROJECTS TO IMPROVE CONGESTION AND	ENGINEERING	FY 2017 -	\$17,000	(CMAQ)
CHATHAM	AIR QUALITY IN THE DURHAM / CHAPEL HILL /		FY 2017 -	\$4,000	(L)
DURHAM	CARRBORO MPO.	RIGHT-OF-WAY	FY 2017 -	\$6,000	(CMAQ)
ORANGE	<u>ADD ENGINEERING, RIGHT-OF-WAY, AND</u>		FY 2017 -	\$1,000	(L)
PROJ.CATEGORY	<u>IMPLEMENTATION IN FY 17 NOT PREVIOUSLY</u>	CONSTRUCTION	FY 2017 -	\$190,000	(CMAQ)
EXEMPT	<u>PROGRAMMED, AT REQUEST OF TRANSPORTATION</u>		FY 2017 -	\$48,000	(L)
	<u>PLANNING BRANCH.</u>	IMPLEMENTATION	FY 2017 -	\$2,240,000	(CMAQ)
			FY 2017 -	\$560,000	(L)
				\$3,066,000	

These items are for informational purposes only and subject to future NC Board of Transportation approval.
It is anticipated that these items will be considered for NC Board of Transportation approval in 30 days.

* INDICATES FEDERAL AMENDMENT

REVISIONS TO THE 2016-2025 STIP
HIGHWAY PROGRAM
STIP MODIFICATIONS

DIVISION 5

* C-5610	VARIOUS, PROJECTS TO IMPROVE CONGESTION AND	ENGINEERING	FY 2017 -	\$36,000	(CMAQ)
FRANKLIN	AIR QUALITY IN THE KERR-TAR RPO.		FY 2017 -	\$9,000	(L)
GRANVILLE	<u>ADD ENGINEERING AND RIGHT-OF-WAY IN FY 17 NOT</u>	RIGHT-OF-WAY	FY 2017 -	\$20,000	(CMAQ)
PERSON	<u>PREVIOUSLY PROGRAMMED, AT REQUEST OF</u>		FY 2017 -	\$5,000	(L)
PROJ.CATEGORY	<u>TRANSPORTATION PLANNING BRANCH.</u>	CONSTRUCTION	FY 2017 -	\$995,000	(CMAQ)
EXEMPT			FY 2017 -	\$249,000	(L)
				\$1,314,000	

U-5749	NC 55 BYPASS, NC 55 (EAST WILLIAMS STREET) IN	RIGHT-OF-WAY	FY 2017 -	\$45,000	(T)
WAKE	HOLLY SPRINGS. INTERSECTION IMPROVEMENTS.	CONSTRUCTION	FY 2017 -	\$1,260,000	(T)
PROJ.CATEGORY	<u>ACCELERATE CONSTRUCTION FROM FY 18 TO FY 17</u>			\$1,305,000	
REGIONAL	<u>AT THE REQUEST OF THE DIVISION OFFICE.</u>				

DIVISION 7

C-5179	SR 1750 (NORTH ESTES DRIVE)-	RIGHT-OF-WAY	FY 2017 -	\$240,000	(CMAQ)
ORANGE			FY 2017 -	\$60,000	(L)
PROJ.CATEGORY	NC 86 (MARTIN LUTHER KING, JR. BOULEVARD) TO	CONSTRUCTION	FY 2017 -	\$1,630,000	(CMAQ)
EXEMPT	CASWELL DRIVE IN CHAPEL HILL. CONSTRUCT FIVE		FY 2017 -	\$408,000	(L)
	FOOT SIDEWALKS AND FIVE FOOT BIKE LANES.			\$2,338,000	

NC 86 (MARTIN LUTHER KING, JR. BOULEVARD) TO ELLIOTT ROAD IN CHAPEL HILL. CONSTRUCT TEN FOOT MULTIUSE PATH.

NC 86 (MARTIN LUTHER KING, JR. BOULEVARD) IN CHAPEL HILL. INTERSECTION IMPROVEMENTS.
REVISE SCOPE TO INCLUDE INTERSECTION IMPROVEMENTS, AND DELAY RIGHT-OF-WAY FROM FY 16 TO FY 17 TO REFLECT CURRENT TOWN DELIVERY SCHEDULE.

* C-5602	VARIOUS, PROJECTS TO IMPROVE CONGESTION AND	IMPLEMENTATION	FY 2017 -	\$84,000	(CMAQ)
GUILFORD	AIR QUALITY IN THE BURLINGTON-GRAHAM MPO.		FY 2017 -	\$21,000	(L)
ORANGE	<u>ADD IMPLEMENTATION AND OPERATIONS IN FY 17</u>	OPERATIONS	FY 2017 -	\$80,000	(CMAQ)
PROJ.CATEGORY	<u>NOT PREVIOUSLY PROGRAMMED, AT REQUEST OF</u>		FY 2017 -	\$20,000	(L)
EXEMPT	<u>TRANSPORTATION PLANNING BRANCH.</u>			\$205,000	

These items are for informational purposes only and subject to future NC Board of Transportation approval. It is anticipated that these items will be considered for NC Board of Transportation approval in 30 days.

* INDICATES FEDERAL AMENDMENT

REVISIONS TO THE 2016-2025 STIP
HIGHWAY PROGRAM
STIP MODIFICATIONS

DIVISION 7

* C-5607	VARIOUS, PROJECTS TO IMPROVE CONGESTION AND AIR QUALITY IN THE GREENSBORO URBAN AREA MPO. <u>ADD IMPLEMENTATION IN FY 17 NOT PREVIOUSLY PROGRAMMED, AT REQUEST OF TRANSPORTATION PLANNING BRANCH.</u>	CONSTRUCTION	FY 2017 -	\$396,000	(CMAQ)
GUILFORD			FY 2017 -	\$99,000	(L)
PROJ.CATEGORY		IMPLEMENTATION	FY 2017 -	\$3,271,000	(CMAQ)
EXEMPT			FY 2017 -	\$818,000	(L)
					\$4,584,000

* EB-5518	LATHAM PARK GREENWAY, BATTLEGROUND AVENUE TO MENDENHALL STREET IN GREENSBORO. REMOVE THROUGH LANE ON HILL STREET AND CONSTRUCT MULTIUSE PATH. <u>ADD RIGHT-OF-WAY IN FY 17 AND CONSTRUCTION IN FY 17 NOT PREVIOUSLY PROGRAMMED AT THE REQUEST OF THE MPO.</u>	RIGHT-OF-WAY	FY 2017 -	\$20,000	(TAP)	
GUILFORD		CONSTRUCTION	FY 2017 -	\$350,000	(TAP)	
PROJ.CATEGORY					\$370,000	
TRANSITION						

DIVISION 8

* C-5618	VARIOUS, PROJECTS TO IMPROVE CONGESTION AND AIR QUALITY IN THE TRIANGLE AREA RPO. <u>ADD IMPLEMENTATION AND OPERATIONS IN FY 17 NOT PREVIOUSLY PROGRAMMED, AT REQUEST OF TRANSPORTATION PLANNING BRANCH.</u>	CONSTRUCTION	FY 2017 -	\$4,000	(CMAQ)
CHATHAM			FY 2017 -	\$1,000	(L)
ORANGE		IMPLEMENTATION	FY 2017 -	\$180,000	(CMAQ)
PROJ.CATEGORY			FY 2017 -	\$45,000	(L)
EXEMPT		OPERATIONS	FY 2017 -	\$250,000	(CMAQ)
			FY 2017 -	\$62,000	(L)
				\$542,000	

DIVISION 9

* C-5609	VARIOUS, PROJECTS TO IMPROVE CONGESTION AND AIR QUALITY IN THE HIGH POINT MPO. <u>ADD IMPLEMENTATION AND OPERATIONS IN FY 17 NOT PREVIOUSLY PROGRAMMED, AT REQUEST OF TRANSPORTATION PLANNING BRANCH.</u>	CONSTRUCTION	FY 2017 -	\$1,239,000	(CMAQ)
DAVIDSON			FY 2017 -	\$310,000	(L)
FORSYTH		IMPLEMENTATION	FY 2017 -	\$459,000	(CMAQ)
GUILFORD			FY 2017 -	\$115,000	(L)
PROJ.CATEGORY		OPERATIONS	FY 2017 -	\$780,000	(CMAQ)
EXEMPT			FY 2017 -	\$195,000	(L)
				\$3,098,000	

These items are for informational purposes only and subject to future NC Board of Transportation approval. It is anticipated that these items will be considered for NC Board of Transportation approval in 30 days.

* INDICATES FEDERAL AMENDMENT

REVISIONS TO THE 2016-2025 STIP
HIGHWAY PROGRAM
STIP MODIFICATIONS

DIVISION 9

* C-5620	VARIOUS, PROJECTS TO IMPROVE CONGESTION AND	CONSTRUCTION	FY 2017 -	\$3,359,000	(CMAQ)
DAVIDSON	AIR QUALITY IN THE WINSTON-SALEM URBAN AREA		FY 2017 -	\$840,000	(L)
DAVIE	MPO.	IMPLEMENTATION	FY 2017 -	\$372,000	(CMAQ)
FORSYTH	<u>ADD IMPLEMENTATION IN FY 17 NOT PREVIOUSLY</u>		FY 2017 -	\$93,000	(L)
PROJ.CATEGORY	<u>PROGRAMMED, AT REQUEST OF TRANSPORTATION</u>				
EXEMPT	<u>PLANNING BRANCH.</u>			\$4,664,000	

I-5740A	I-85, REHABILITATE BRIDGE 280181 AND BRIDGE	CONSTRUCTION	FY 2017 -	\$1,100,000	(NHPIM)
DAVIDSON	280182.			\$1,100,000	
PROJ.CATEGORY	<u>CREATE NEW PROJECT BREAK FOR SEPARATE</u>				
STATEWIDE	<u>LETTING OF BRIDGE WORK, AT REQUEST OF DIVISION.</u>				

* I-5880	I-40 / US 311, NC 109 (THOMASVILLE ROAD) /	RIGHT-OF-WAY	FY 2020 -	\$1,500,000	(NHP)
FORSYTH	CLEMMONSVILLE ROAD SPLIT-DIAMOND	UTILITIES	FY 2020 -	\$200,000	(NHP)
PROJ.CATEGORY	INTERCHANGE IN WINSTON-SALEM. CONVERT HALF	CONSTRUCTION	FY 2022 -	\$6,150,000	(NHP)
REGIONAL	DIAMOND INTERCHANGE AT NC 109 TO FULL		FY 2023 -	\$6,150,000	(NHP)
	DIAMOND, AND REMOVE CONNECTOR ROADS AND			\$14,000,000	
	HALF DIAMOND INTERCHANGE AT CLEMMONSVILLE				
	ROAD				
	<u>COST INCREASE EXCEEDING \$2 MILLION AND 25%</u>				
	<u>THRESHOLDS; DELAY CONSTRUCTION FROM FY 21</u>				
	<u>TO FY 22 TO ALLOW ADDITIONAL TIME FOR RIGHT OF</u>				
	<u>WAY AND TO ASSIST IN BALANCING FUNDS.</u>				

DIVISION 10

* C-5603	VARIOUS, PROJECTS TO IMPROVE CONGESTION AND	ENGINEERING	FY 2017 -	\$138,000	(CMAQ)
CABARRUS	AIR QUALITY IN THE CABARRUS-ROWAN MPO.		FY 2017 -	\$35,000	(L)
ROWAN	<u>ADD ENGINEERING AND RIGHT-OF-WAY IN FY 17 NOT</u>	RIGHT-OF-WAY	FY 2017 -	\$150,000	(CMAQ)
PROJ.CATEGORY	<u>PREVIOUSLY PROGRAMMED, AT REQUEST OF</u>		FY 2017 -	\$38,000	(L)
EXEMPT	<u>TRANSPORTATION PLANNING BRANCH.</u>	CONSTRUCTION	FY 2017 -	\$2,863,000	(CMAQ)
			FY 2017 -	\$716,000	(L)
				\$3,940,000	

These items are for informational purposes only and subject to future NC Board of Transportation approval.
It is anticipated that these items will be considered for NC Board of Transportation approval in 30 days.

* INDICATES FEDERAL AMENDMENT

REVISIONS TO THE 2016-2025 STIP
HIGHWAY PROGRAM
STIP MODIFICATIONS

DIVISION 10

U-5114	HUNTERSVILLE, INTERSECTION OF US 21 AND GILEAD ROAD IN HUNTERSVILLE. CONSTRUCT INTERSECTION IMPROVEMENTS, INCLUDING BICYCLE AND PEDESTRIAN ACCOMMODATIONS.	CONSTRUCTION	FY 2019 -	\$3,850,000	(BA)
MECKLENBURG			FY 2019 -	\$6,650,000	(T)
PROJ.CATEGORY				\$10,500,000	
TRANSITION					

PROJECT IS BEING COMBINED WITH I-5714. TO ALIGN SCHEDULES, DELAY CONSTRUCTION FROM FY 18 TO FY 19

* U-5805	SR 1009 (MONROE ROAD), INTERSECTION OF SR 1009 (MONROE ROAD) AND RAMA ROAD/IDLEWILD ROAD. CONSTRUCT INTERSECTION IMPROVEMENTS.	RIGHT-OF-WAY	FY 2019 -	\$750,000	(T)
MECKLENBURG		CONSTRUCTION	FY 2021 -	\$2,650,000	(T)
PROJ.CATEGORY				\$3,400,000	
DIVISION					

ADD RIGHT-OF-WAY IN FY 19 NOT PREVIOUSLY PROGRAMMED.

DIVISION 12

* C-5606	VARIOUS, PROJECTS TO IMPROVE CONGESTION AND AIR QUALITY IN THE GASTON-CLEVELAND-LINCOLN MPO.	ENGINEERING	FY 2017 -	\$175,000	(CMAQ)
CLEVELAND			FY 2017 -	\$44,000	(L)
GASTON		RIGHT-OF-WAY	FY 2017 -	\$27,000	(CMAQ)
LINCOLN			FY 2017 -	\$7,000	(L)
PROJ.CATEGORY		CONSTRUCTION	FY 2017 -	\$2,497,000	(CMAQ)
EXEMPT			FY 2017 -	\$624,000	(L)
		IMPLEMENTATION	FY 2017 -	\$71,000	(CMAQ)
			FY 2017 -	\$18,000	(L)
		OPERATIONS	FY 2017 -	\$71,000	(CMAQ)
			FY 2017 -	\$18,000	(L)
				\$3,552,000	

ADD ENGINEERING, RIGHT-OF-WAY, IMPLEMENTATION, AND OPERATIONS IN FY 17 NOT PREVIOUSLY PROGRAMMED, AT REQUEST OF TRANSPORTATION PLANNING BRANCH.

STATEWIDE

* C-5600	VARIOUS, STATEWIDE CMAQ PROJECTS TO IMPROVE AIR QUALITY WITHIN NONATTAINMENT AND MAINTENANCE AREAS.	ENGINEERING	FY 2017 -	\$3,405,000	(CMAQ)
STATEWIDE			FY 2017 -	\$851,000	(S(M))
PROJ.CATEGORY		RIGHT-OF-WAY	FY 2017 -	\$1,989,000	(CMAQ)
EXEMPT			FY 2017 -	\$497,000	(S(M))
		CONSTRUCTION	FY 2017 -	\$23,127,000	(CMAQ)
			FY 2017 -	\$5,782,000	(S(M))
		IMPLEMENTATION	FY 2017 -	\$2,400,000	(CMAQ)
			FY 2017 -	\$600,000	(S(M))
				\$38,651,000	

ADD ENGINEERING, RIGHT OF WAY, AND IMPLEMENTATION IN FY 17 NOT PREVIOUSLY PROGRAMMED, AT REQUEST OF TRANSPORTATION PLANNING BRANCH.

* C-5601	VARIOUS, CMAQ PROJECTS TO IMPROVE AIR QUALITY ACROSS MULTIPLE NONATTAINMENT AND MAINTENANCE AREAS.	OTHER	FY 2017 -	\$4,494,000	(CMAQ)
STATEWIDE			FY 2017 -	\$1,124,000	(L)
PROJ.CATEGORY				\$5,618,000	
EXEMPT					

ADD OTHER-CATEGORY FUNDING IN FY 17 NOT PREVIOUSLY PROGRAMMED, AT REQUEST OF TRANSPORTATION PLANNING BRANCH.

These items are for informational purposes only and subject to future NC Board of Transportation approval. It is anticipated that these items will be considered for NC Board of Transportation approval in 30 days.

* INDICATES FEDERAL AMENDMENT

REVISIONS TO THE 2016-2025 STIP
HIGHWAY PROGRAM
STIP DELETIONS

DIVISION 10

* EB-5780

MECKLENBURG

PROJ.CATEGORY

DIVISION

CHARLOTTE, MALLARD CREEK GREENWAY

CONNECTOR TO CATS PARK AND RIDE IN

CHARLOTTE. CONSTRUCT GREENWAY.

DELETE AT THE REQUEST OF MPO.

RIGHT-OF-WAY

CONSTRUCTION

FY 2017 - \$51,000 (STBGDA)

FY 2017 - \$13,000 (L)

FY 2017 - \$81,000 (STBGDA)

FY 2017 - \$20,000 (L)

\$165,000

*These items are for informational purposes only and subject to future NC Board of Transportation approval.
It is anticipated that these items will be considered for NC Board of Transportation approval in 30 days.*

* INDICATES FEDERAL AMENDMENT

These items are for informational purposes only and subject to future NC Board of Transportation approval. It is anticipated that these items will be considered for NC Board of Transportation approval in 30 days.

ADDITIONS to the Transit 2016-2025 STIP

STIP #	Transit Partner	DESCRIPTION	match	FUND	FY16 (000)	FY17 (000)	FY18 (000)	FY19 (000)	FY20 (000)	FY21 (000)	FY22 (000)
TG-6180	Winston Salem Transit	Routine Capital Projects	FUZ	5307		520	520				
			Local	L		130	130				
TA-5220B	Piedmont Authority for Regional Transportation	Expansion Vehicles	5307	CMAQ		420					
			Local	L		105					
TG-6181	Apple Country Transit	Transit Routine Capital	FUZ				234	243	252		
			Local				336	357	375		
			SMAP				160	160	160		
TA-5229	Apple Country Transit	Replacement Transit Vehicle Acquisition	FUZ	5307			48	48	48		
			Local	L			12	12	12		
TG-6182A	City of Asheville (ART)	ADA Paratransit	FUZ	5307		260	260	260			
			Local	L		65	65	65			
TG-6183B	City of Asheville (ART)	Transit Preventative Maintenance	FUZ	5307		800	800	800			
			Local	L		200	200	200			
TD-5282	City of Asheville (ART)	Transit Station Renovation	FBUS	5339		484					
			Local	L		517					
TQ-7010	City of Asheville (ART)	5310 Administrative Oversight	FEPD				33	33			
TQ-6186	City of Asheville (ART)	5310 Traditional Projects	FEPD				179	179			
			Local				45	45			
TQ-6187	City of Asheville (ART)	5310 Other Projects	FEPD				114	114			
			Local				114	114			

MODIFICATIONS to the Transit 2016-2025 STIP

STIP #	Transit Partner	DESCRIPTION	match	FUND	FY16 (000)	FY17 (000)	FY18 (000)	FY19 (000)	FY20 (000)	FY21 (000)	FY22 (000)
TG-5241	Winston Salem Transit	Preventive Maintenance	FUZ	5307	2100	2482	2100				
			Local	L	525	620	525				
TO-5126	Winston Salem Transit	Operating Assistance	FUZ	5307	1134	1079	906	906	906	906	906
			Local	L	1134	1079	906	906	906	906	906
			SMAP	S	1134		906	906	906	906	906
TO-4705	City of Asheville (ART)	Operating Assistance	FUZ	5307		600	600	600			
			Local	L		600	600	600			
TG-4704	City of Asheville (ART)	Transit Routine Capital	FUZ	5307		50	50	50			
			Local	L		13	13	13			

Item I-1B, 14 Projects, Total Federal/State funds \$28,168,000