STATUS REPORT
for
US 17 CORRIDOR
January 2013

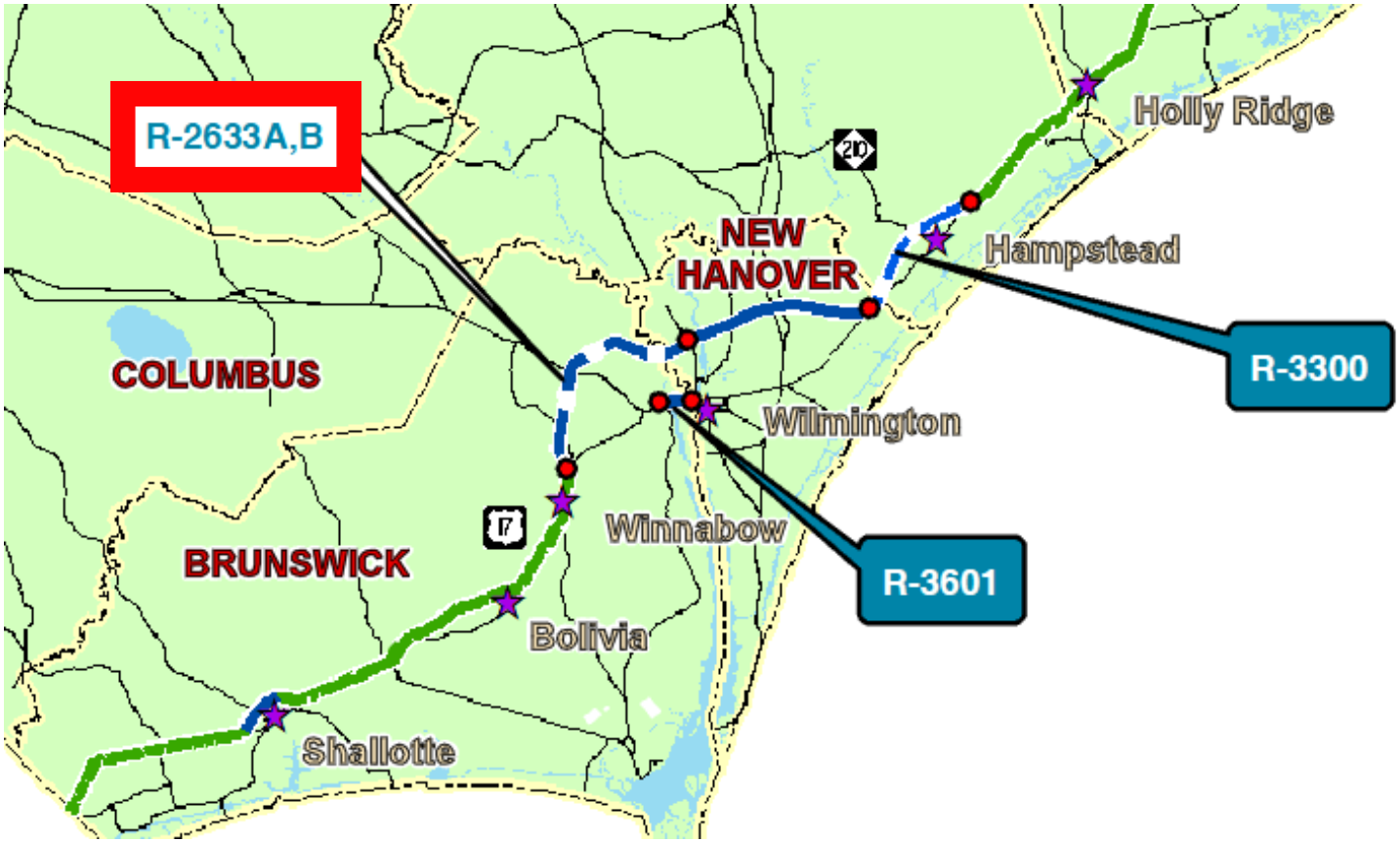
R-2633A,B
Holly Ridge
NEW
HANOVER
Hampstead
R-3300
COLUMBUS
Wilmington
Winnabow
R-3601
BRUNSWICK
Bolivia
Shallotte

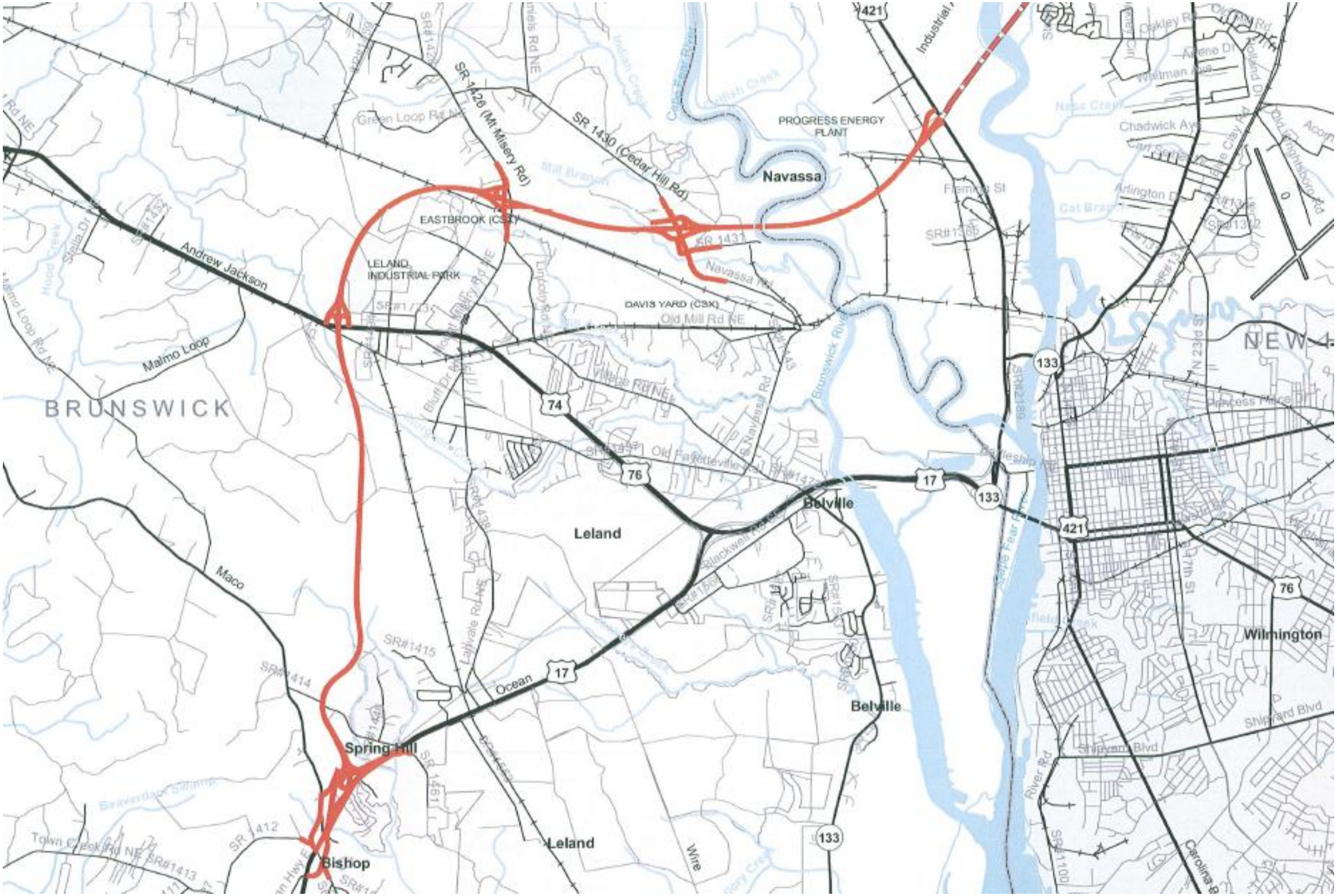
BRUNSWICK
NEW
Navassa
PROGRESS ENERGY PLANT
EASTBROOK (CSX)
LELAND INDUSTRIAL PARK
DAVIS YARD (CSX)
Leland
Belville
Spring Hill
Bishop
Wilmington
SR 1428 (Mt Misery Rd)
SR 1430 (Cedar Hill Rd)
SR 1431
Navassa Rd
Old Mill Rd NE
Andrew Jackson
Malmo Loop
Maco
Ocean
Wire
Blackwell Rd
Old Fayetteville
Village Rd NE
Lanvale Rd NE
SR#1415
SR#1414
SR 1412
SR#1413
Town Creek Rd NE
SR 1461
Shipyard Blvd
River Rd
SR#1100
Carolina
N 23rd St
Chadwick Ave
Arlington Dr
Fleming St
Oakley Rd
Industrial
Cape Fear River
Brunswick River
74
76
17
133
421

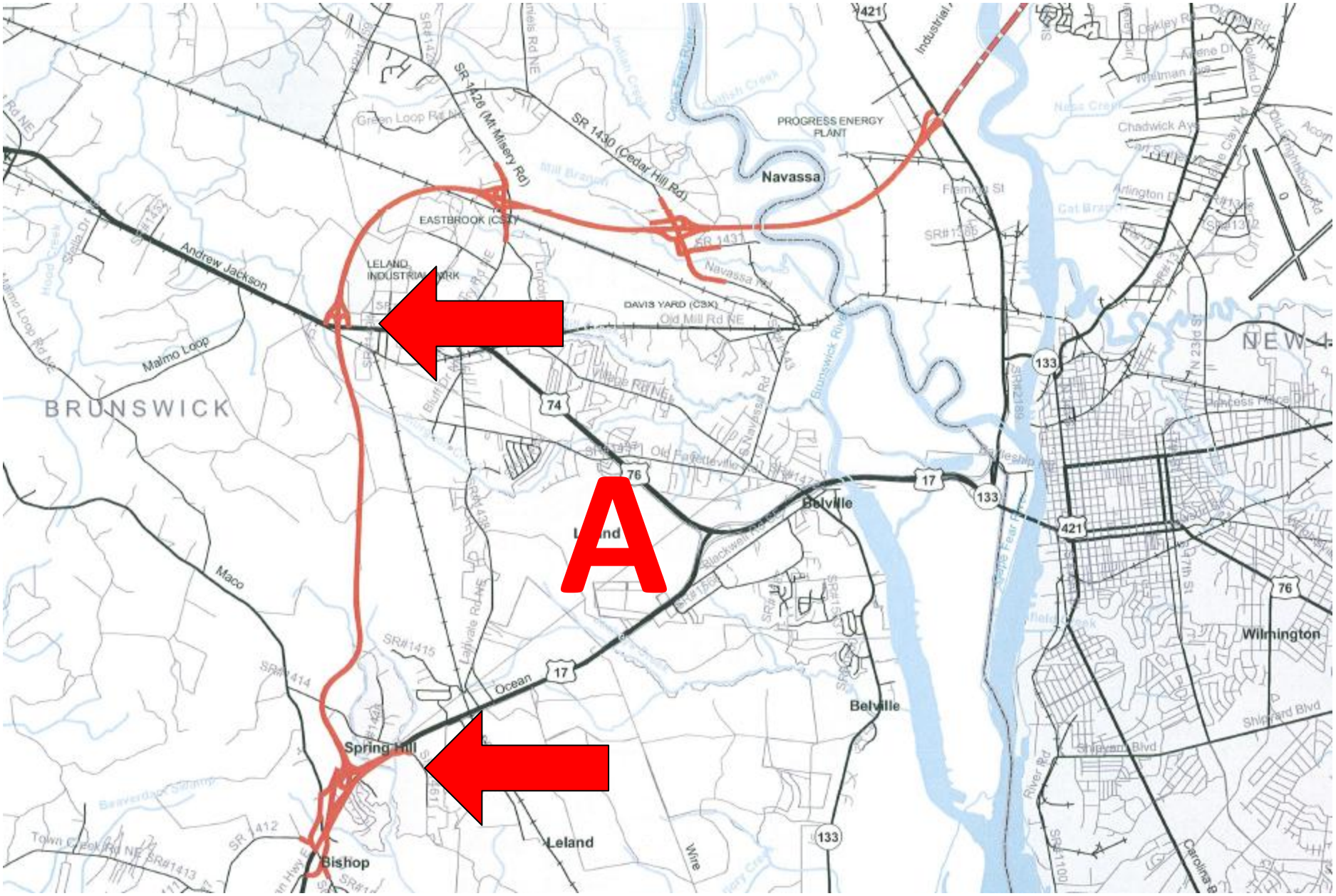
A
BRUNSWICK
Navassa
PROGRESS ENERGY PLANT
EASTBROOK (CSX)
LELAND INDUSTRIAL PARK
DAVIS YARD (CSX)
Andrew Jackson
Malmo Loop
Maco
Belville
Leland
Spring Hill
Bishop
Wilmington
Ocean
Old Mill Rd NE
Old Fayetteville
Navassa Rd
Brunswick River
Green Loop Rd NE
SR 1430 (Cedar Hill Rd)
SR 1428 (Mt Misery Rd)
Chadwick Ave
Shipyard Blvd
Princess Place Dr
Town Creek Rd NE
Wire
Carolina
17
74
76
133
421

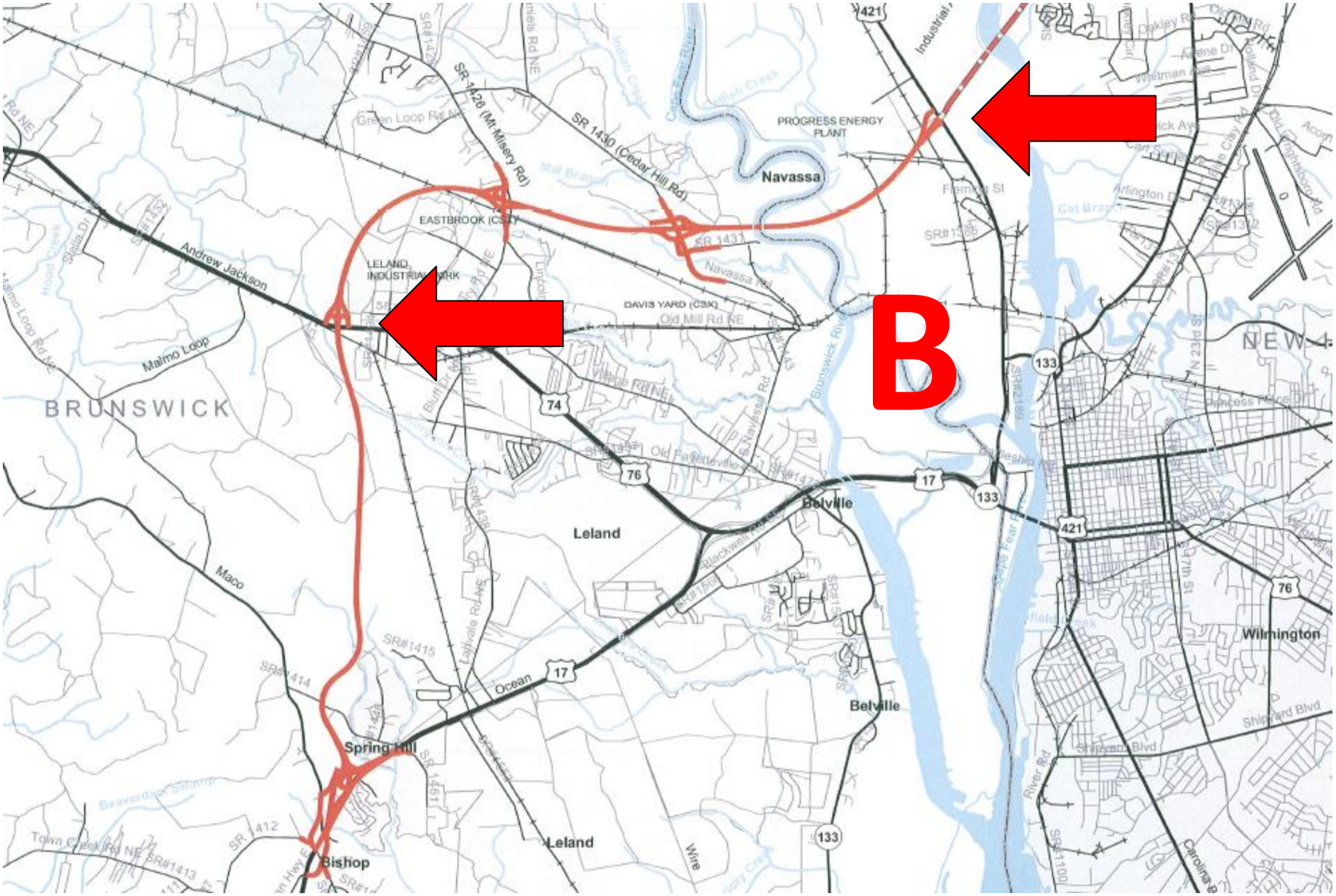
B
PROGRESS ENERGY PLANT
Navassa
EASTBROOK (CSX)
LELAND INDUSTRIAL PARK
DAVIS YARD (CSX)
Andrew Jackson
Malmo Loop
BRUNSWICK
Leland
Belville
Spring Hill
Bishop
Wilmington
Maco
Ocean
SR 1430 (Cedar Hill Rd)
SR 1428 (Mt Misery Rd)
Old Mill Rd NE
Navassa Rd
Old Fayetteville Rd
Brunswick River
Cape Fear River
Shipyard Blvd
Carolina
Town Creek Rd NE
Green Loop Rd NE
Wire
Lanvale Rd NE
Blackwell Rd
Fleming St
Arlington Dr
Oakley Rd
Arlene Dr
Whitman Ave
Princess Place Dr
Shipyard Blvd
River Rd
Beaverdam Swamp
Lincoln
Indian Creek
Mill Branch
Cape Fear River
Wilmington
421
133
17
76
74
SR#1415
SR#1414
SR 1412
SR#1413
SR 1461
SR#1386
SR#2189
SR#1100

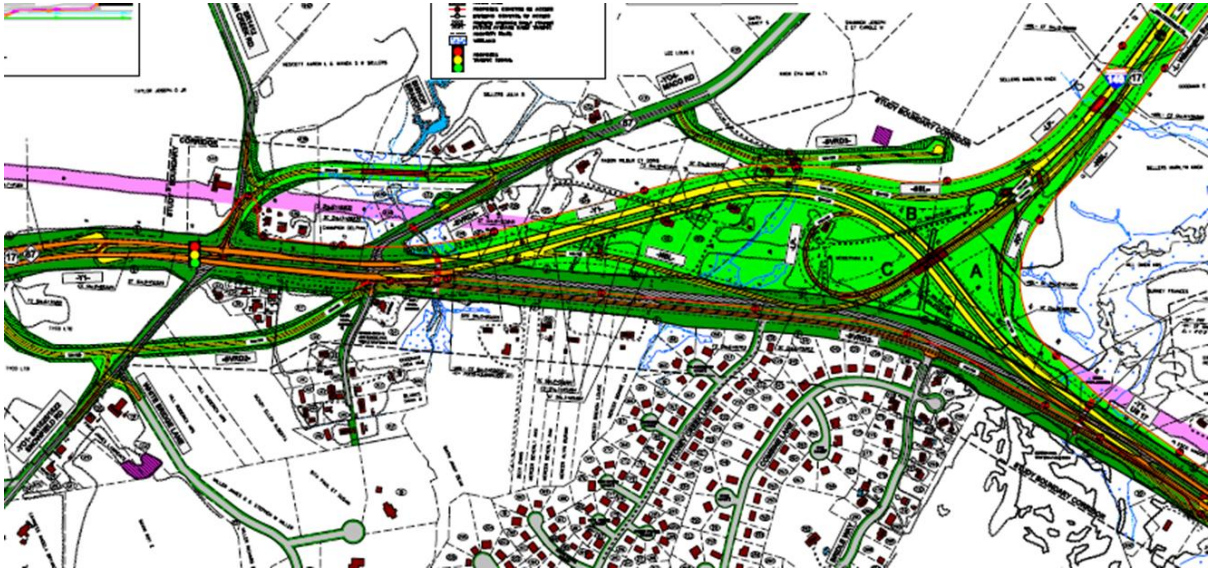

R-2633A,B
Holly Ridge
NEW
HANOVER
Hampstead
R-3300
COLUMBUS
Wilmington
Winnabow
BRUNSWICK
R-3601
Bolivia
Shallotte

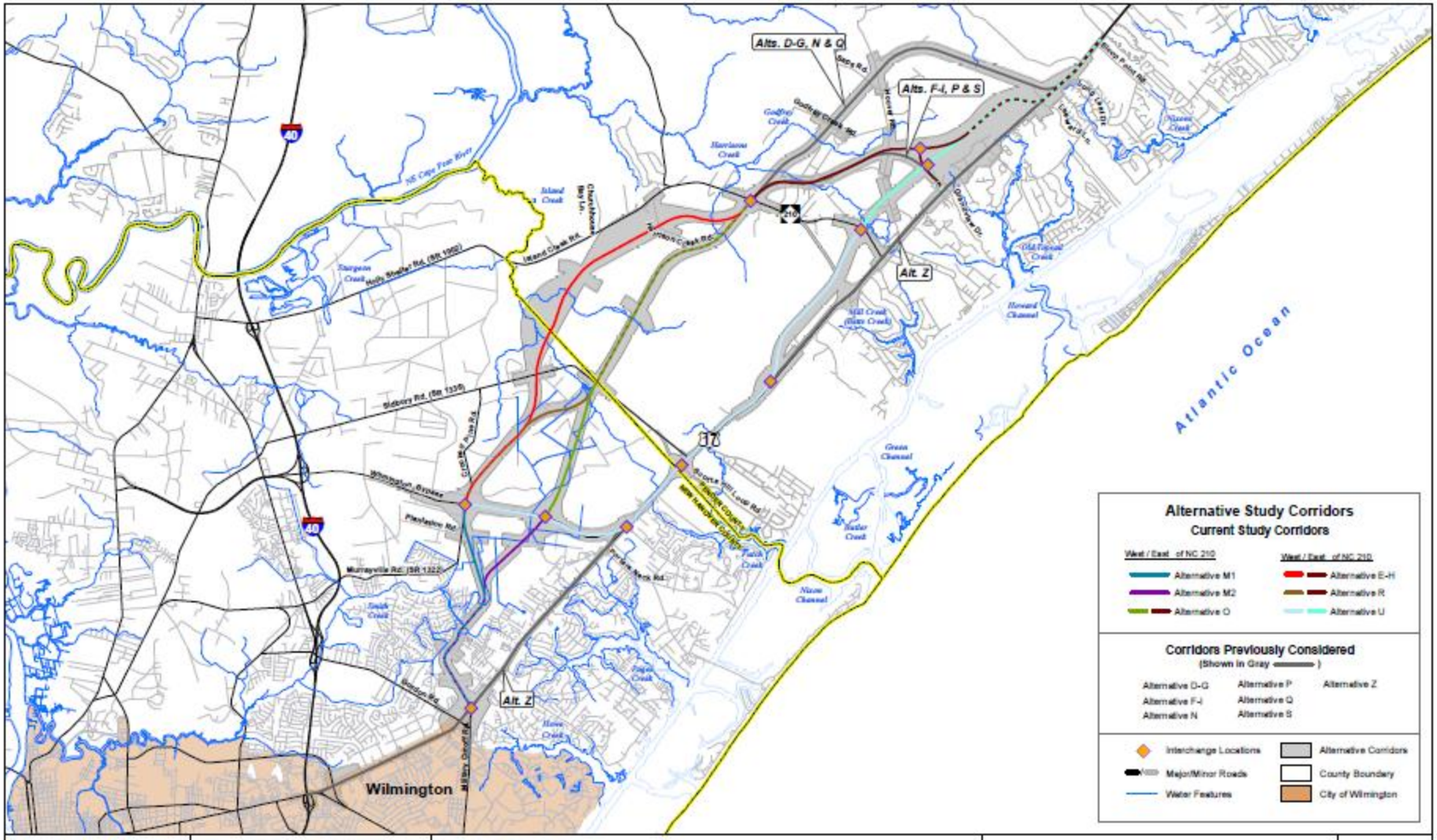

Prepared by: MULKEY

Prepared for:

US 17 CORRIDOR STUDY

Corridor Alternatives
NCDOT TIP Project Numbers U-4751 & R-3300
New Hanover & Pender Counties, NC

0 0.5 1 2 Miles

Data Sources: NCDOT and Mulkey GIS
Map Prepared: 8/25/10

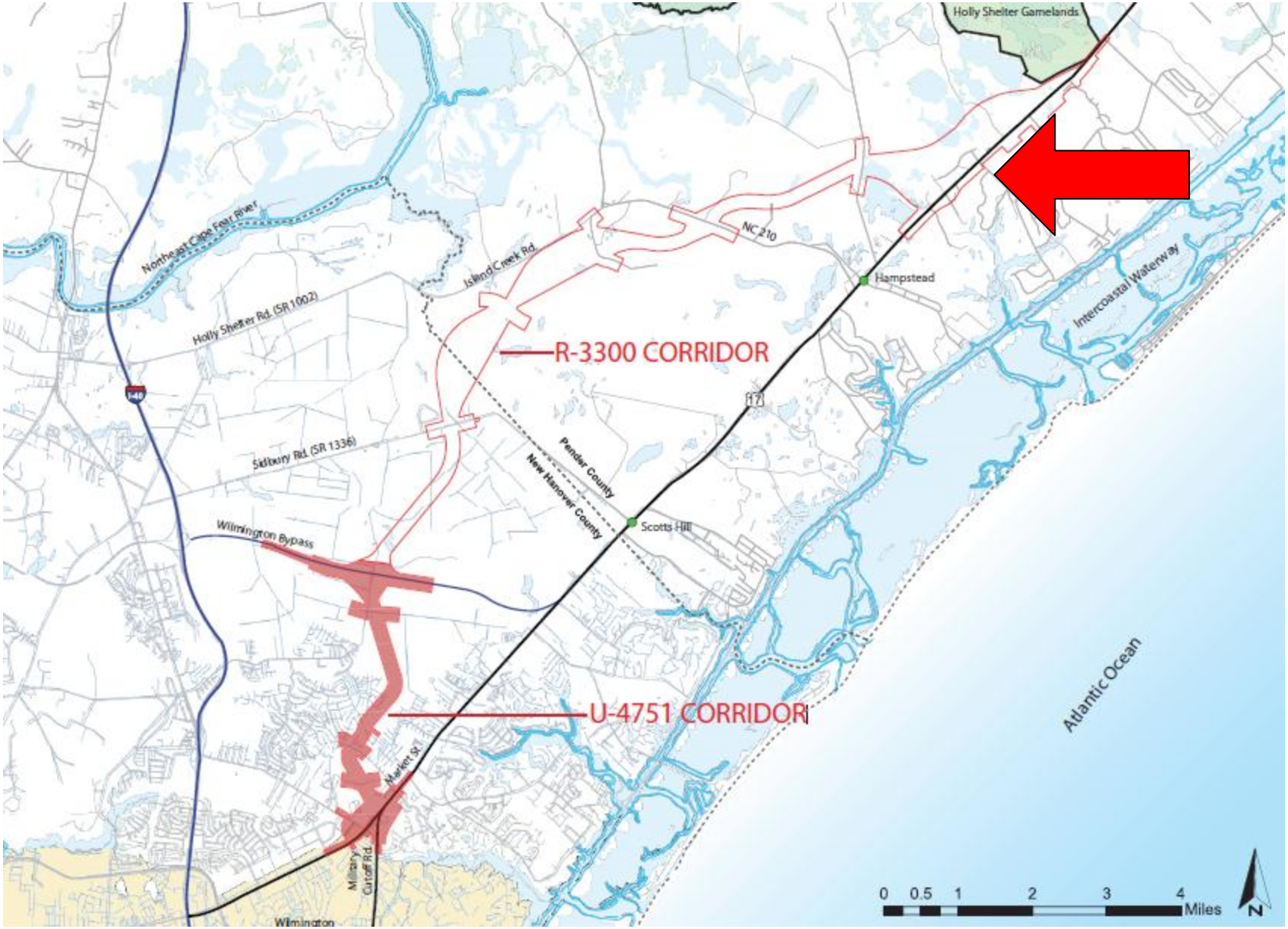
Holly Shelter Gamelands
Northeast Cape Fear River
Island Creek Rd
NC 210
Hampstead
Intercoastal Waterway
Holly Shelter Rd. (SR 1002)
R-3300 CORRIDOR
I-40
17
Sidbury Rd. (SR 1336)
Pender County
New Hanover County
Scotts Hill
Wilmington Bypass
Atlantic Ocean
U-4751 CORRIDOR
Market St.
Military Cutoff Rd.
Wilmington
0 0.5 1 2 3 4 Miles
N

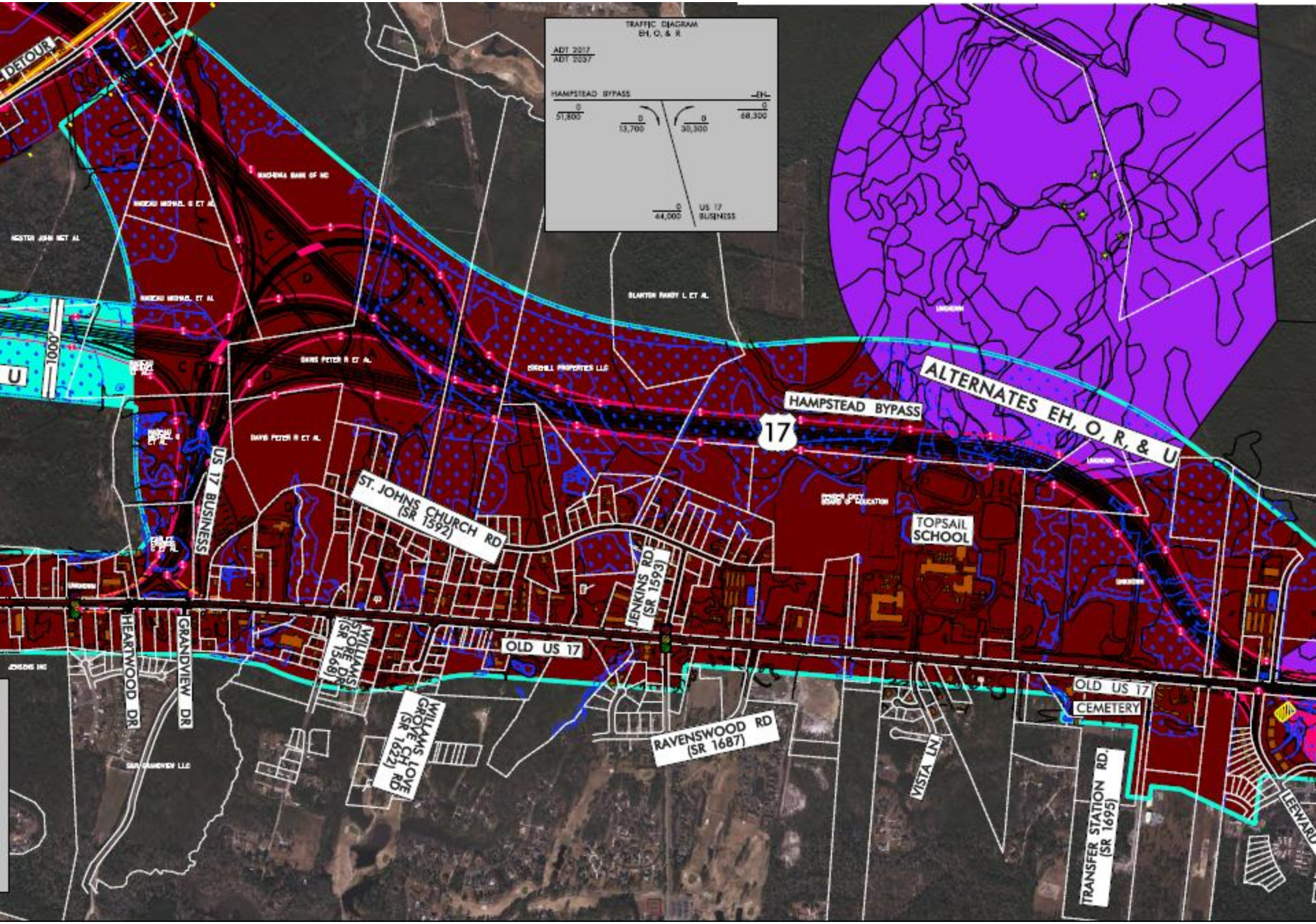

TRAFFIC DIAGRAM
EH, O, & R
ADT 2017
ADT 2037
HAMPSTEAD BYPASS
EH
0
51,800
0
13,700
0
30,300
0
68,300
0
44,000
US 17
BUSINESS
DETOUR
U
1000'
HAMPSTEAD BYPASS
17
ALTERNATES EH, O, R, & U
US 17 BUSINESS
ST. JOHNS CHURCH RD
(SR 1592)
JENKINS RD
(SR 1593)
TOPSAIL
SCHOOL
OLD US 17
HEARTWOOD DR
GRANDVIEW DR
WILLIAMS STORE DR
(SR 1568)
WILLIAMS LOVE GROVE CH RD
(SR 1622)
RAVENSWOOD RD
(SR 1687)
VISTA LN
OLD US 17
CEMETERY
TRANSFER STATION RD.
(SR 1695)
LEEWARD

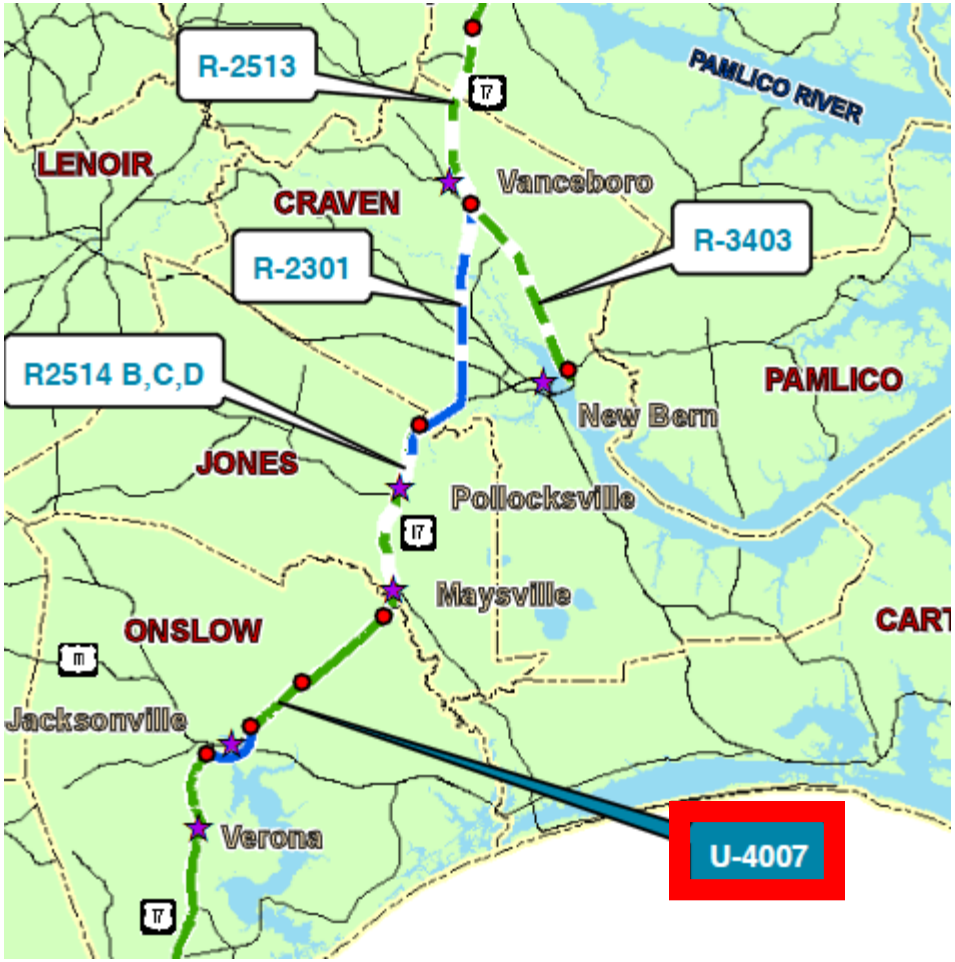
R-2513
PAMLICO RIVER
LENOIR
CRAVEN
Vanceboro
R-3403
R-2301
R2514 B,C,D
PAMLICO
New Bern
JONES
Pollocksville
Maysville
ONSLOW
Jacksonville
Verona
U-4007

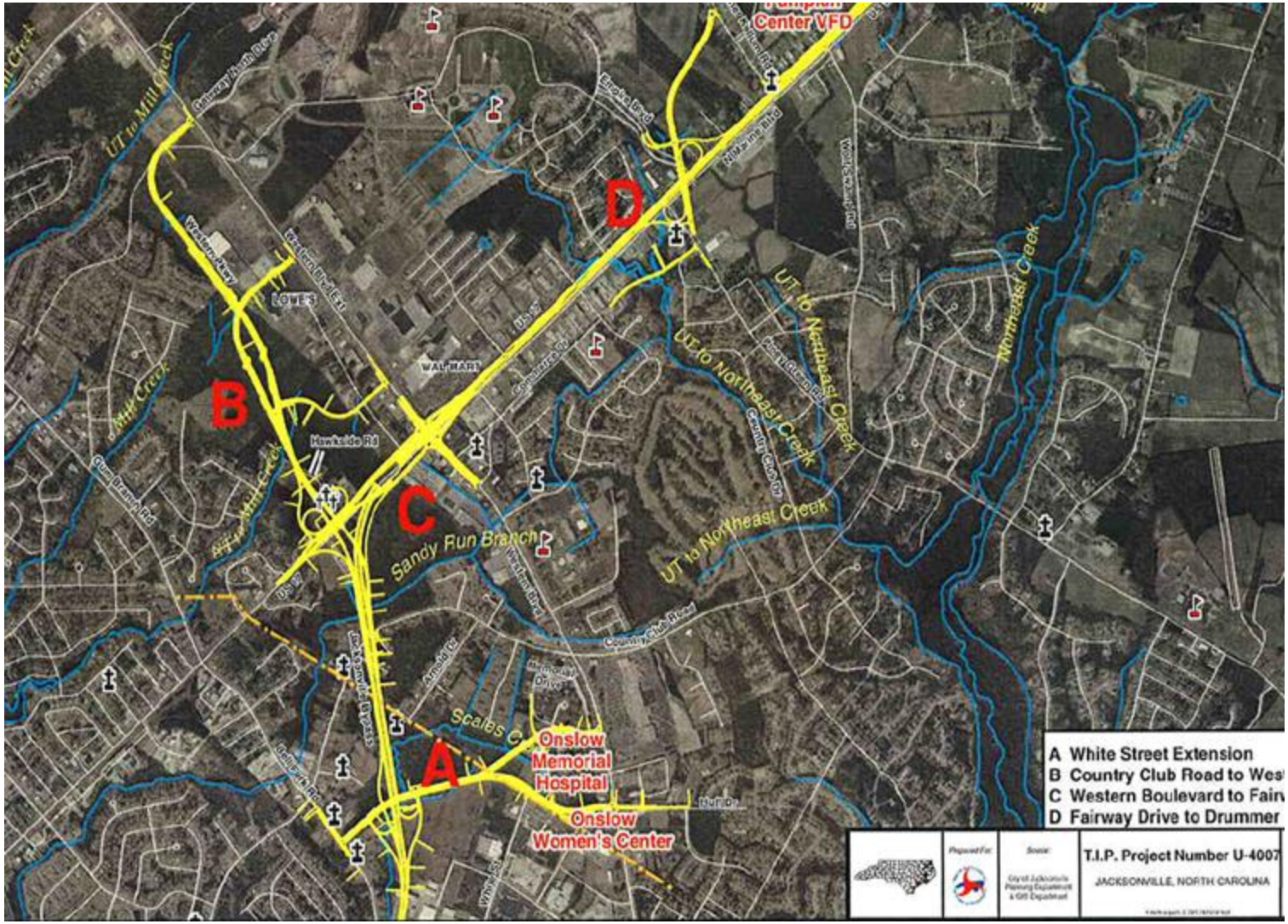

Center VFD
D
B
C
A
Onslow Memorial Hospital
Onslow Women's Center
Sandy Run Branch
UT to Northeast Creek
Northeast Creek
UT to Mill Creek
Mill Creek
Hawkside Rd
Country Club Road
Scales C
A White Street Extension
B Country Club Road to Wes
C Western Boulevard to Fair
D Fairway Drive to Drummer
T.I.P. Project Number U-4007
JACKSONVILLE, NORTH CAROLINA

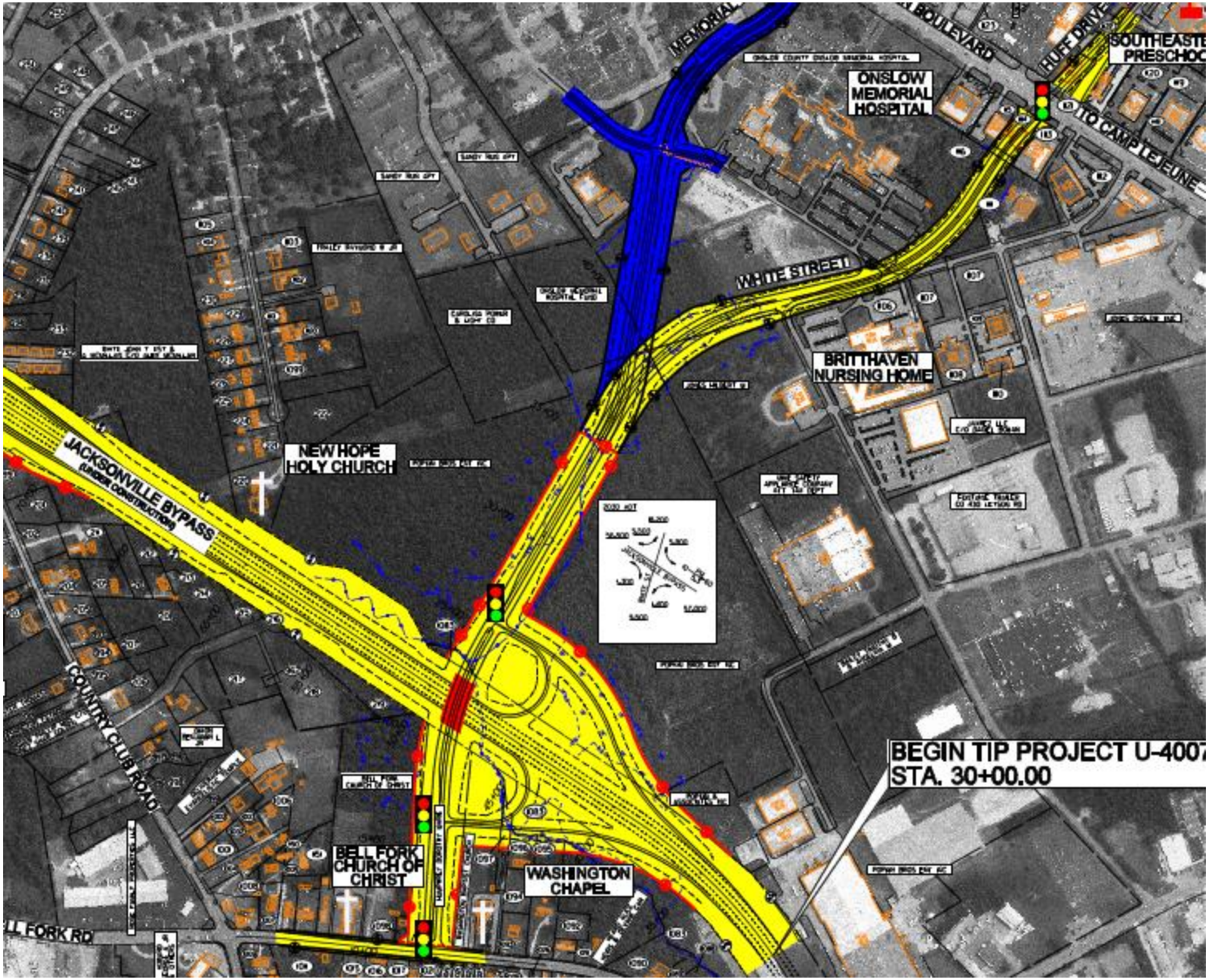
MEMORIAL
BOULEVARD
HUFF DRIVE
SOUTHEASTE
PRESCHOO
ONSLOW
MEMORIAL
HOSPITAL
TO CAMP LEJEUNE
WHITE STREET
BRITTHAVEN
NURSING HOME
NEW HOPE
HOLY CHURCH
JACKSONVILLE BYPASS
(UNDER CONSTRUCTION)
COUNTRY CLUB ROAD
BEGIN TIP PROJECT U-4007
STA. 30+00.00
BELL FORK
CHURCH OF
CHRIST
WASHINGTON
CHAPEL
LL FORK RD

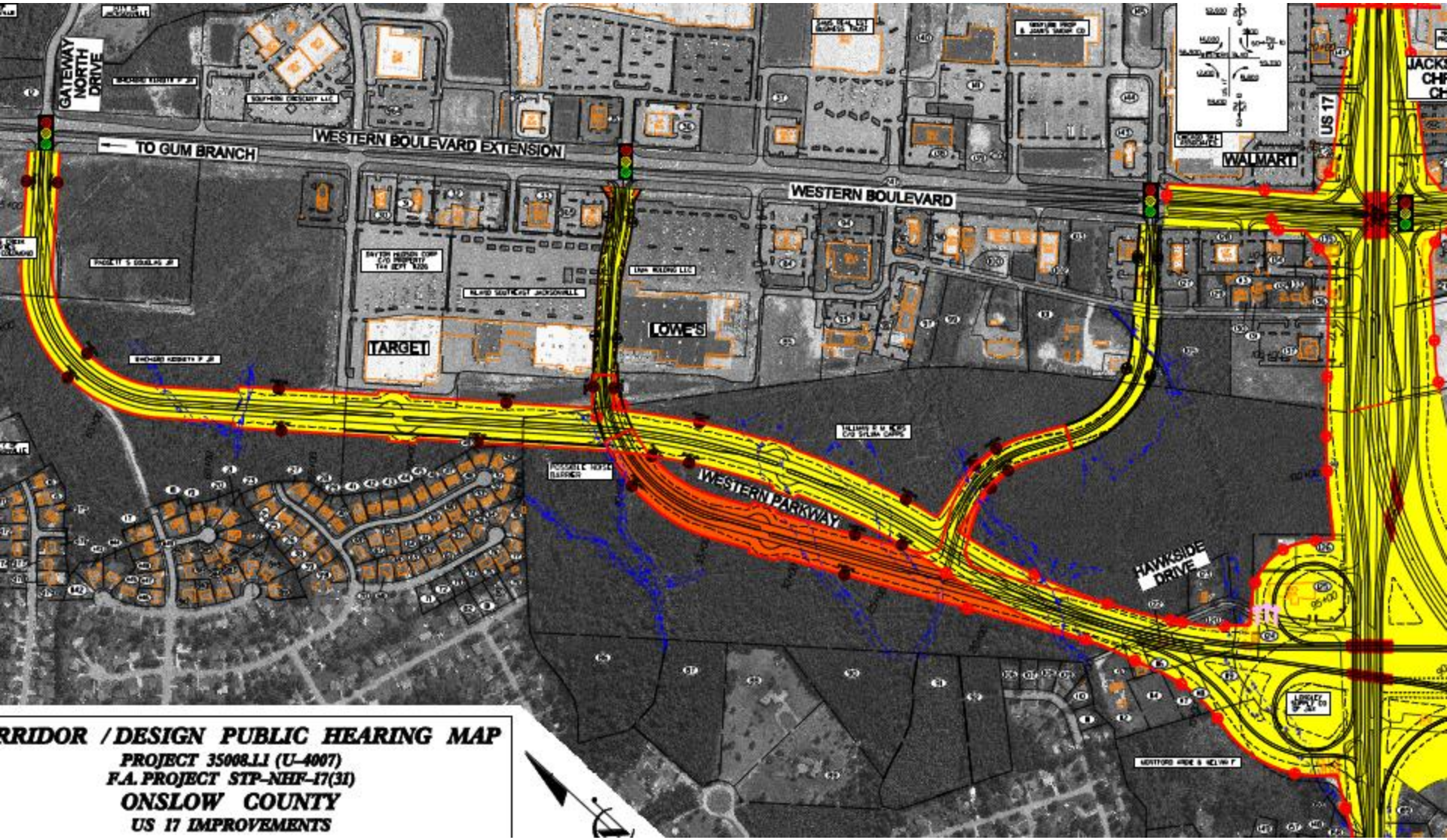

RRIDOR / DESIGN PUBLIC HEARING MAP

PROJECT 35008.1.1 (U-4007)

F.A. PROJECT STP-NHF-17(31)

ONSLOW COUNTY

US 17 IMPROVEMENTS

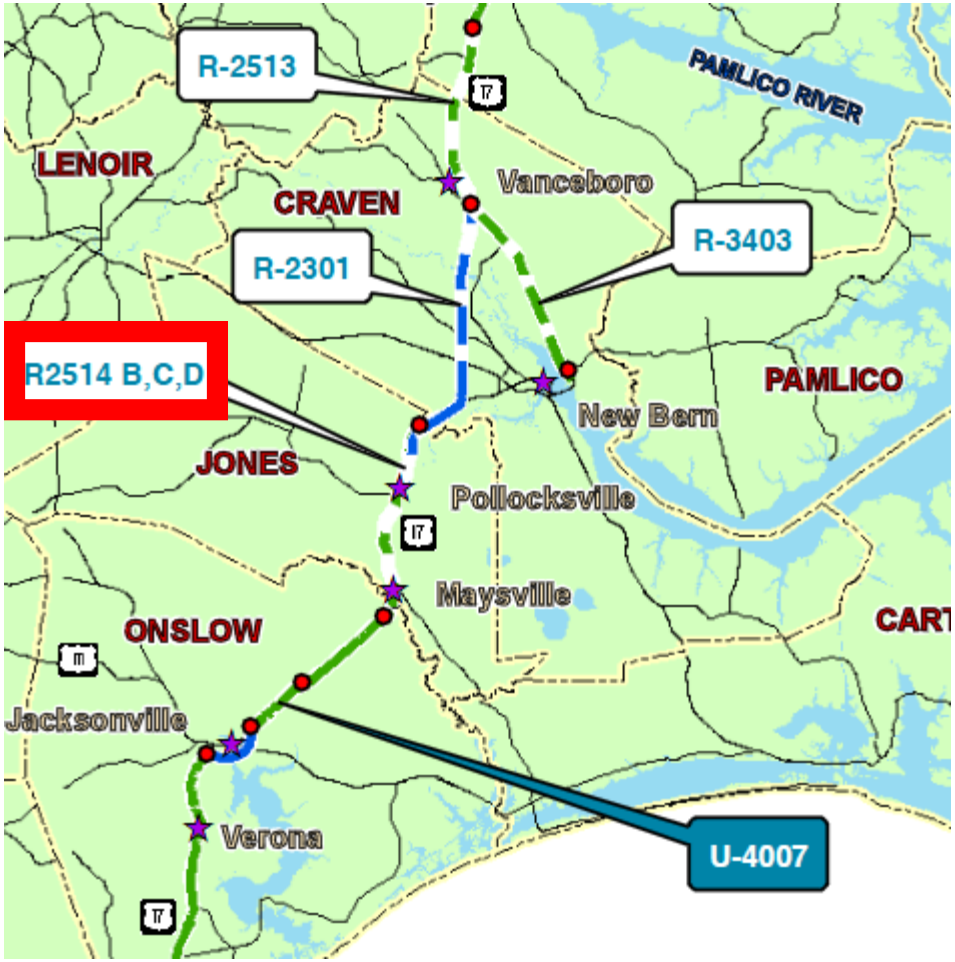
R-2513
PAMLICO RIVER
LENOIR
CRAVEN
Vanceboro
R-3403
R-2301
R2514 B,C,D
PAMLICO
New Bern
JONES
Pollocksville
Maysville
ONSLOW
Jacksonville
Verona
U-4007

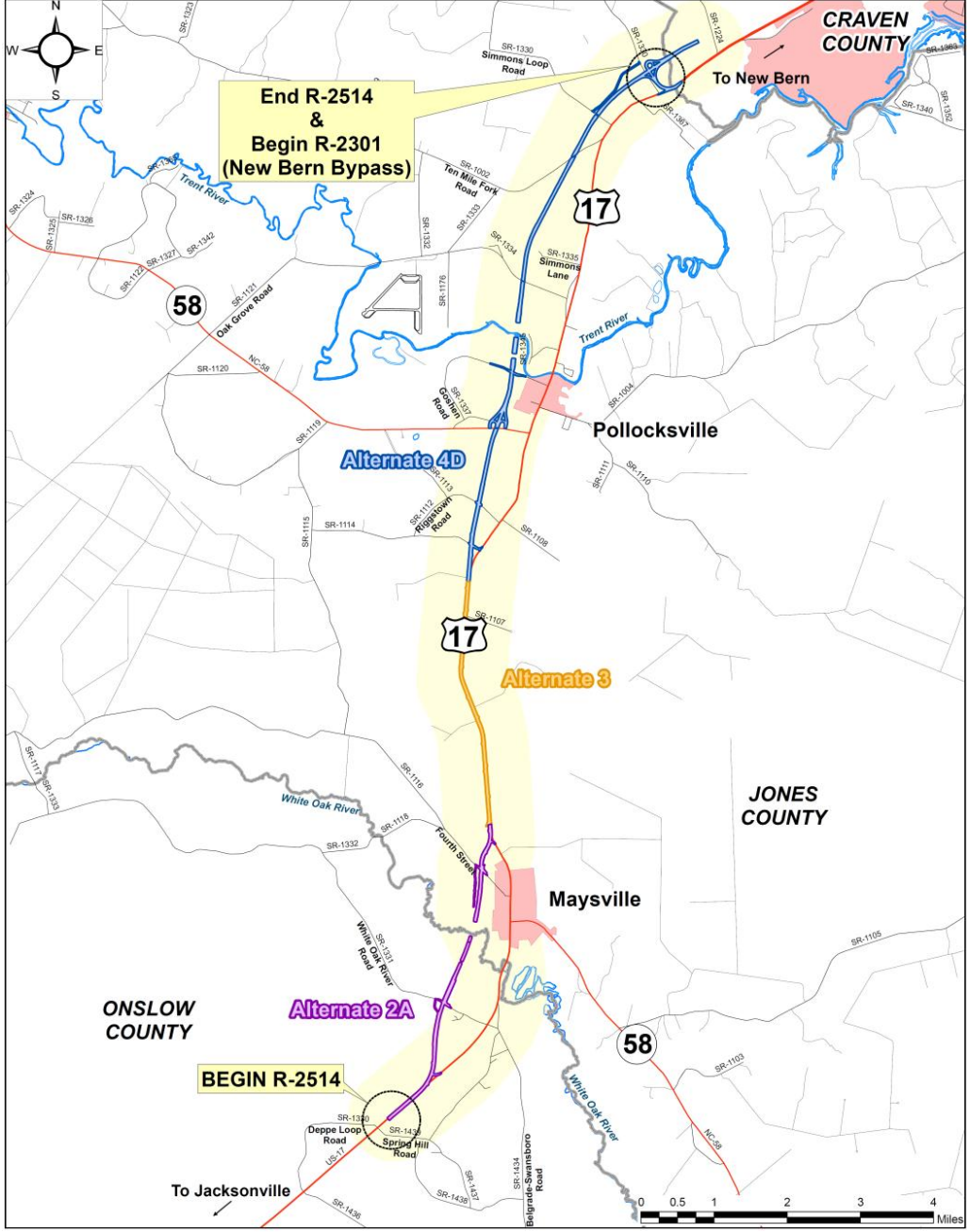

NORTH CAROLINA DEPARTMENT OF TRANSPORTATION

R-2514 US 17 in Onslow & Jones Counties
Preferred Alternative Map

Wilbur Smith Associates

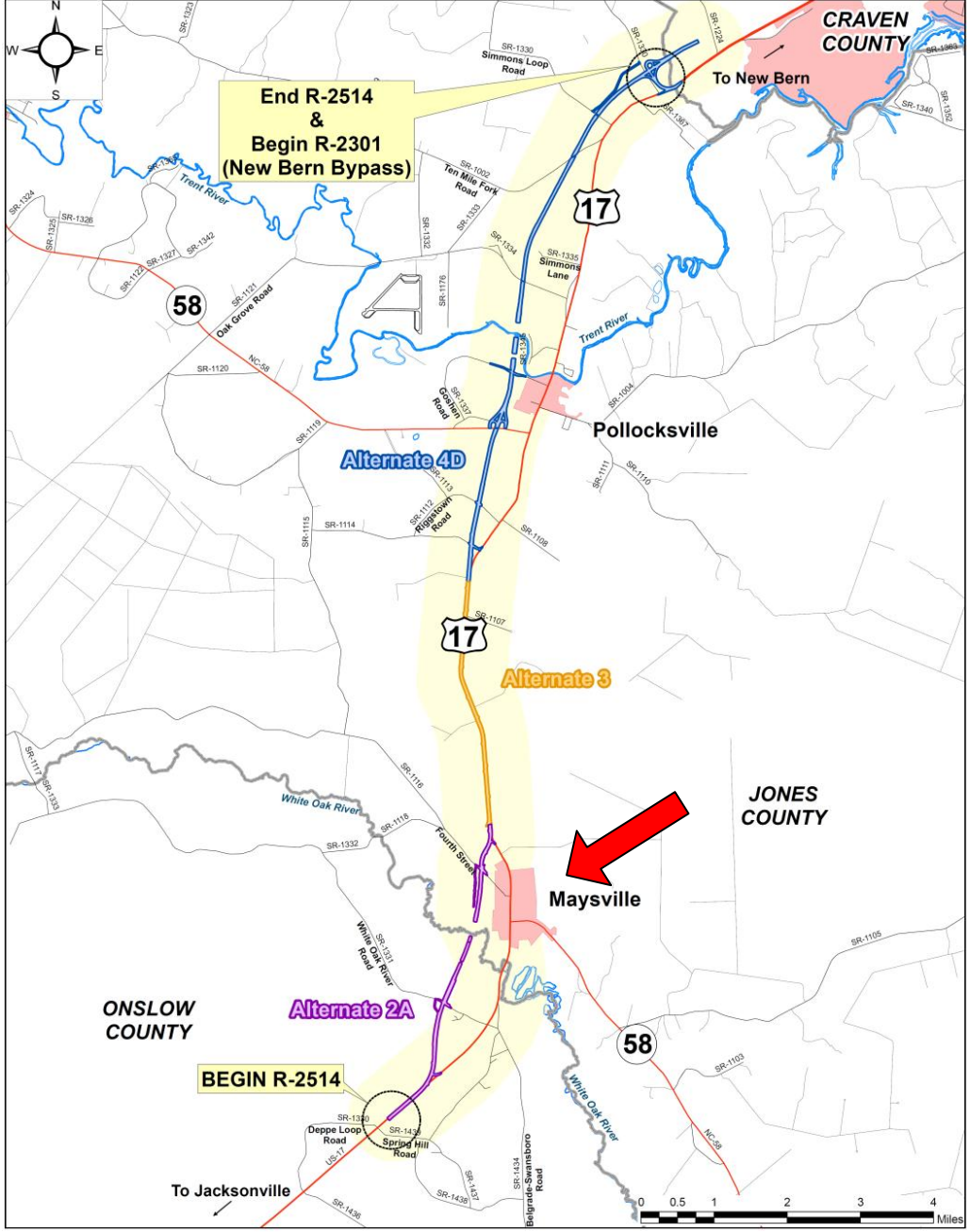

NORTH CAROLINA DEPARTMENT OF TRANSPORTATION

R-2514 US 17 in Onslow & Jones Counties
Preferred Alternative Map

Wilbur Smith Associates

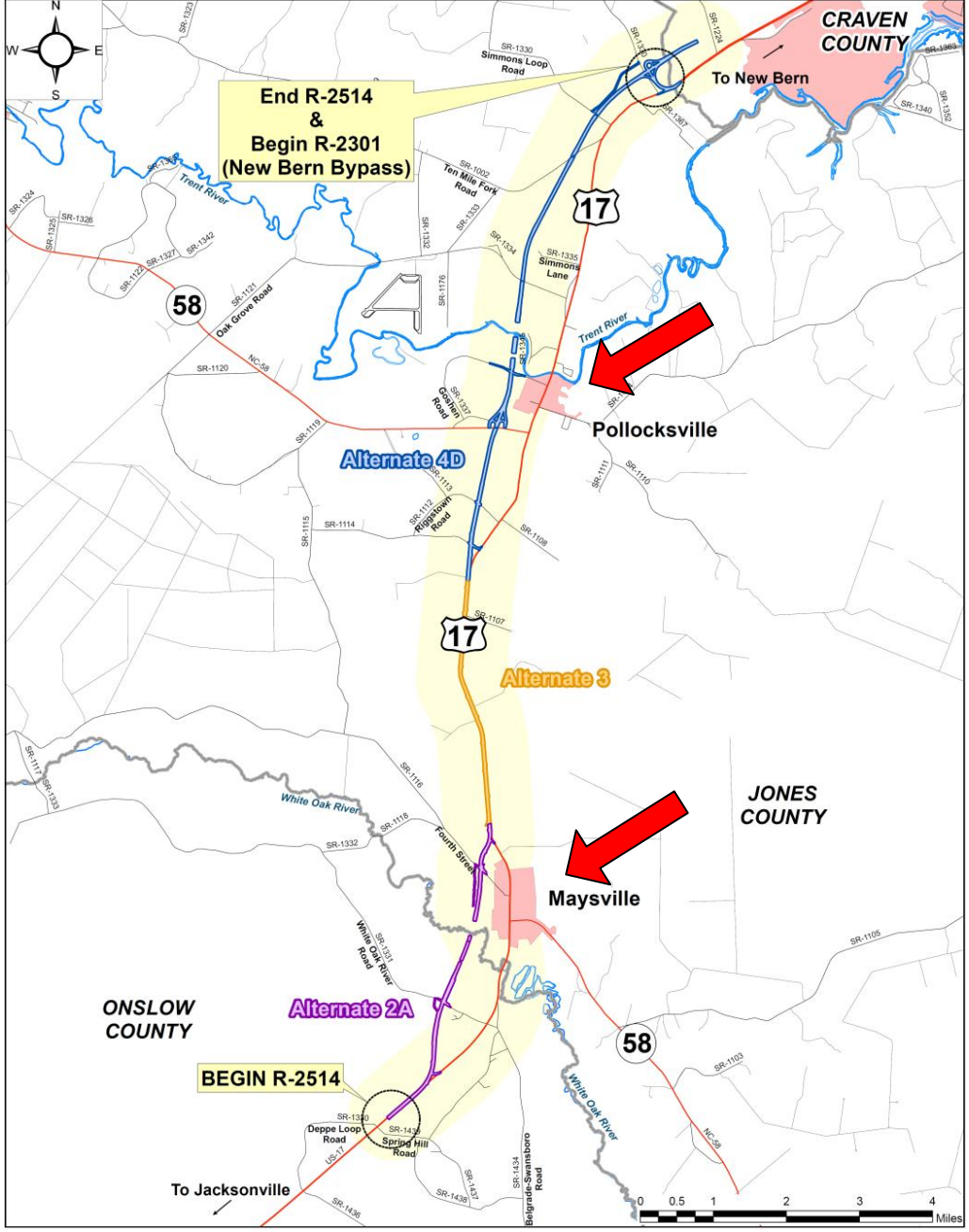

NORTH CAROLINA DEPARTMENT OF TRANSPORTATION

R-2514 US 17 in Onslow & Jones Counties
Preferred Alternative Map

Wilbur Smith Associates

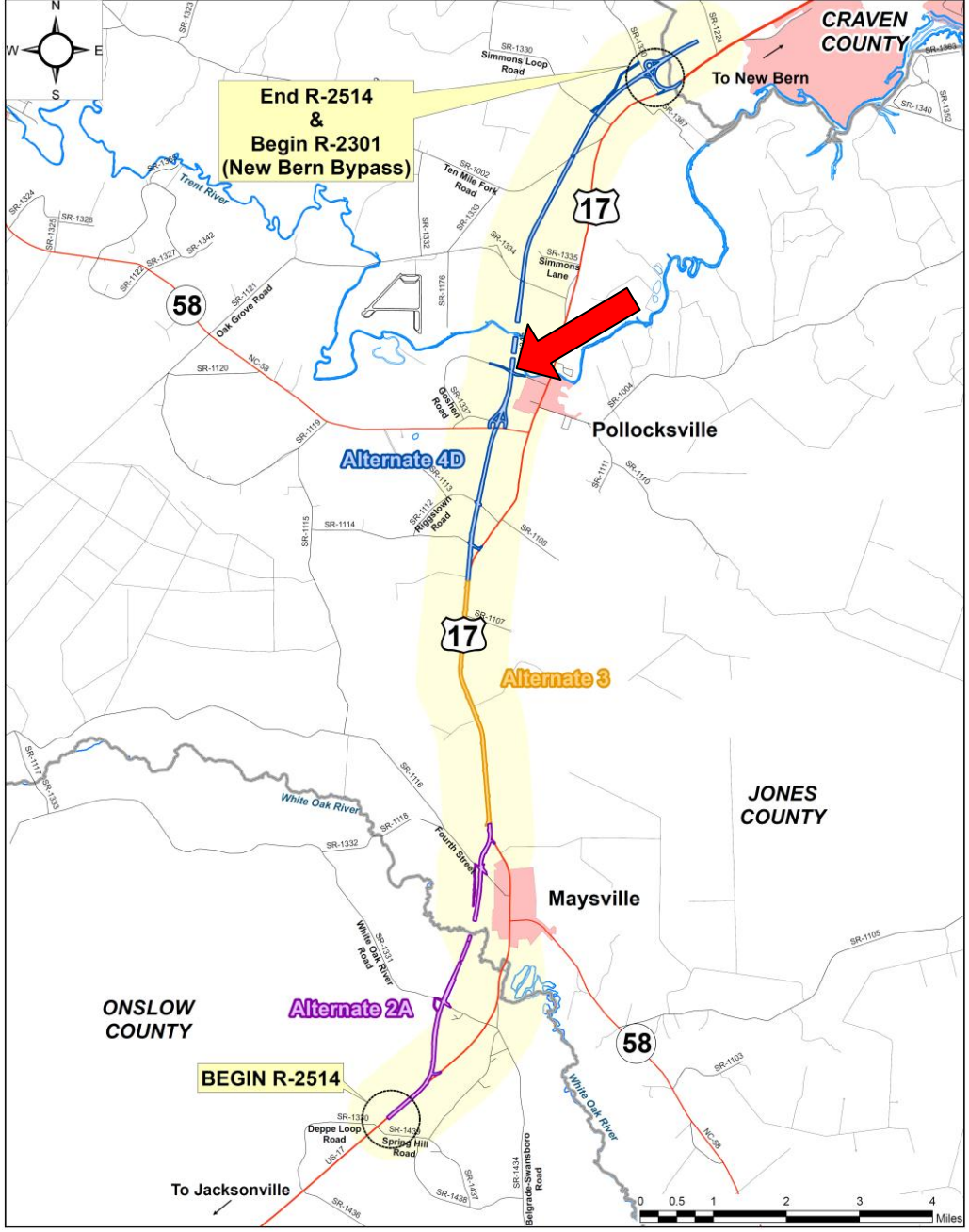

NORTH CAROLINA DEPARTMENT OF TRANSPORTATION

R-2514 US 17 in Onslow & Jones Counties
Preferred Alternative Map

Wilbur Smith Associates

JESSIE CARL GRAY
VELVERTEEN K. CHAPMAN, ET AL
PHELIX R. JORDAN, ET AL
STEVIE KINSEY
CAROL B. MALLARD
RICHARD H. PARKER, SR. ET UX
BEGIN FULL C/A
END FULL C/A
GOSHEN
160
159
158
157
156
155
154
153
165
166
167
375
370
365
360
355
350
345
340

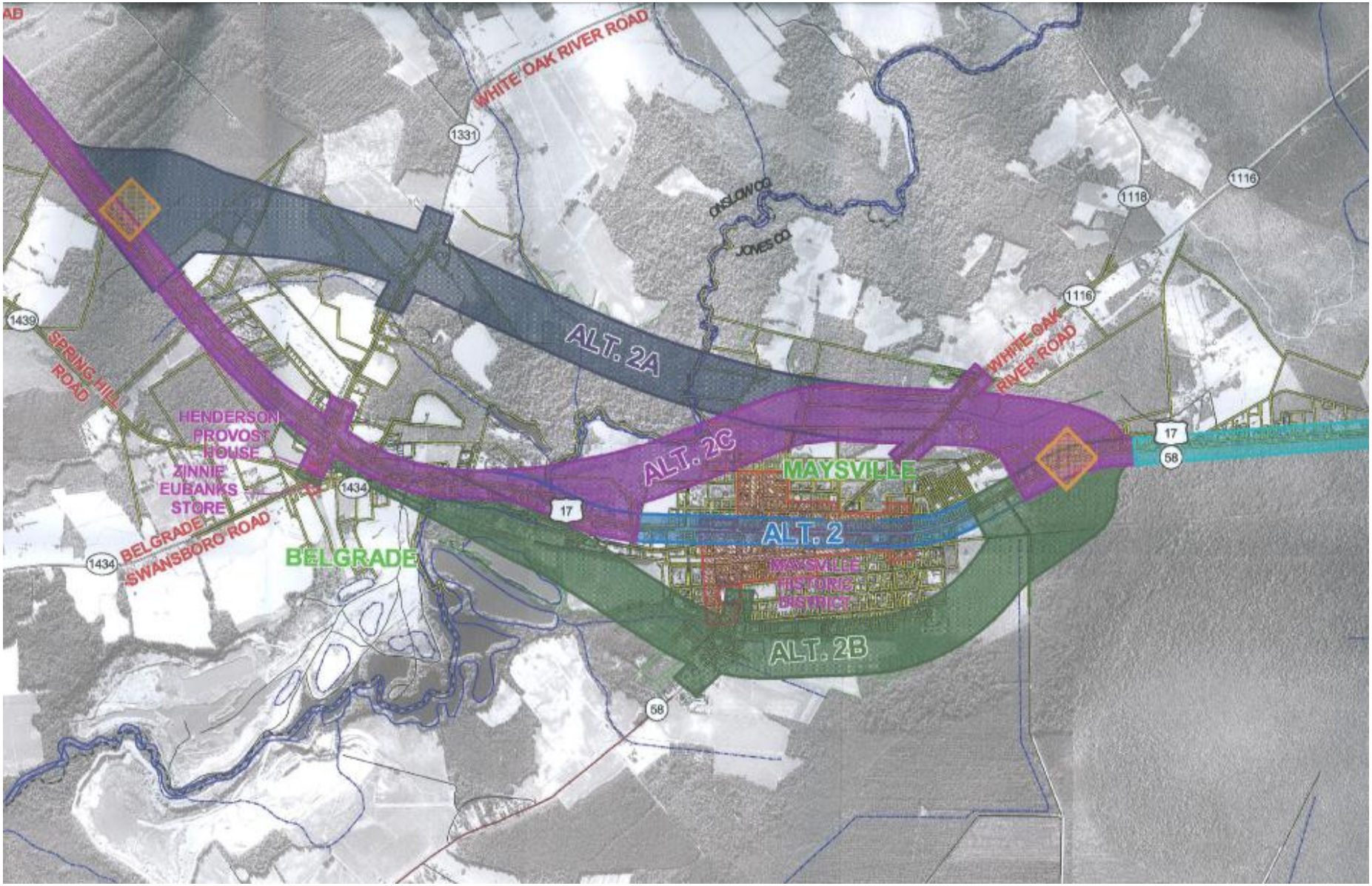

US 17 Maysville Bypass Corridor Public Hearing Map

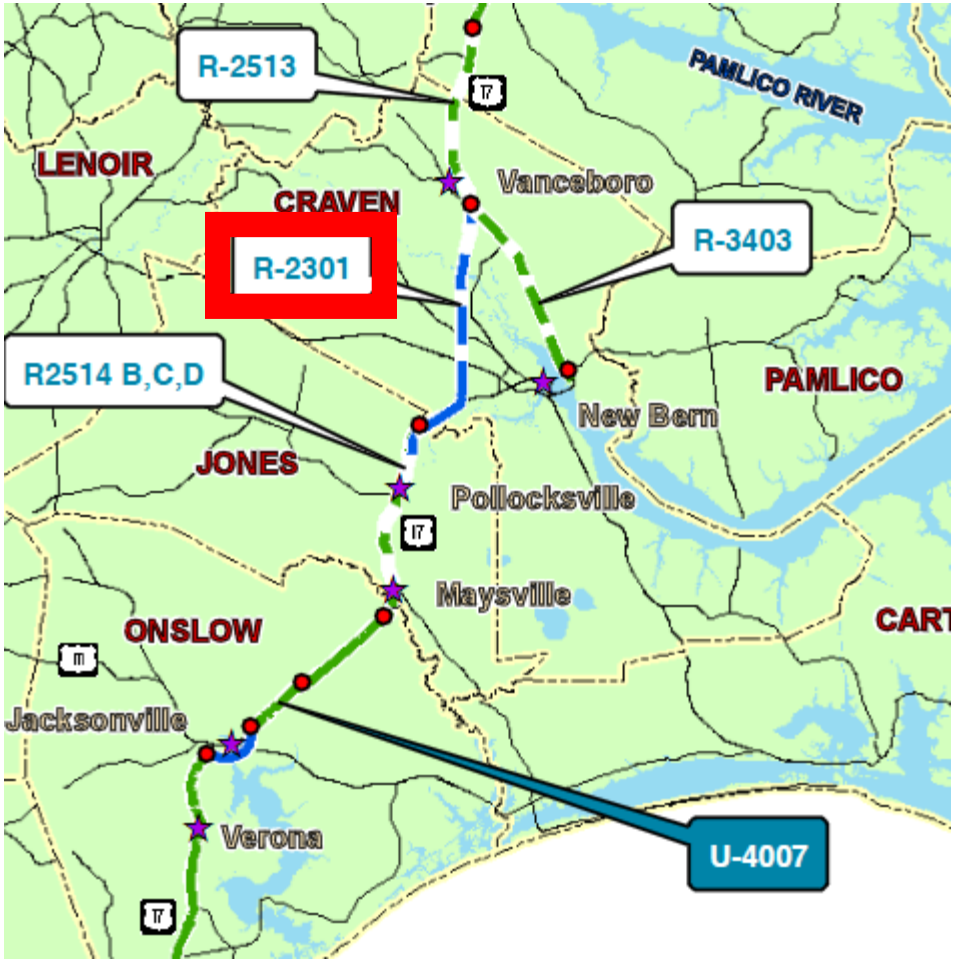
R-2513
PAMLICO RIVER
LENOIR
CRAVEN
Vanceboro
R-3403
R-2301
R2514 B,C,D
PAMLICO
New Bern
JONES
Pollocksville
Maysville
ONSLOW
Jacksonville
Verona
U-4007

Map
Traffic
Old US Hwy 70 W
70
411
70
43
43
43
70
U.S. 17 Bypass
Craven
Sheriff

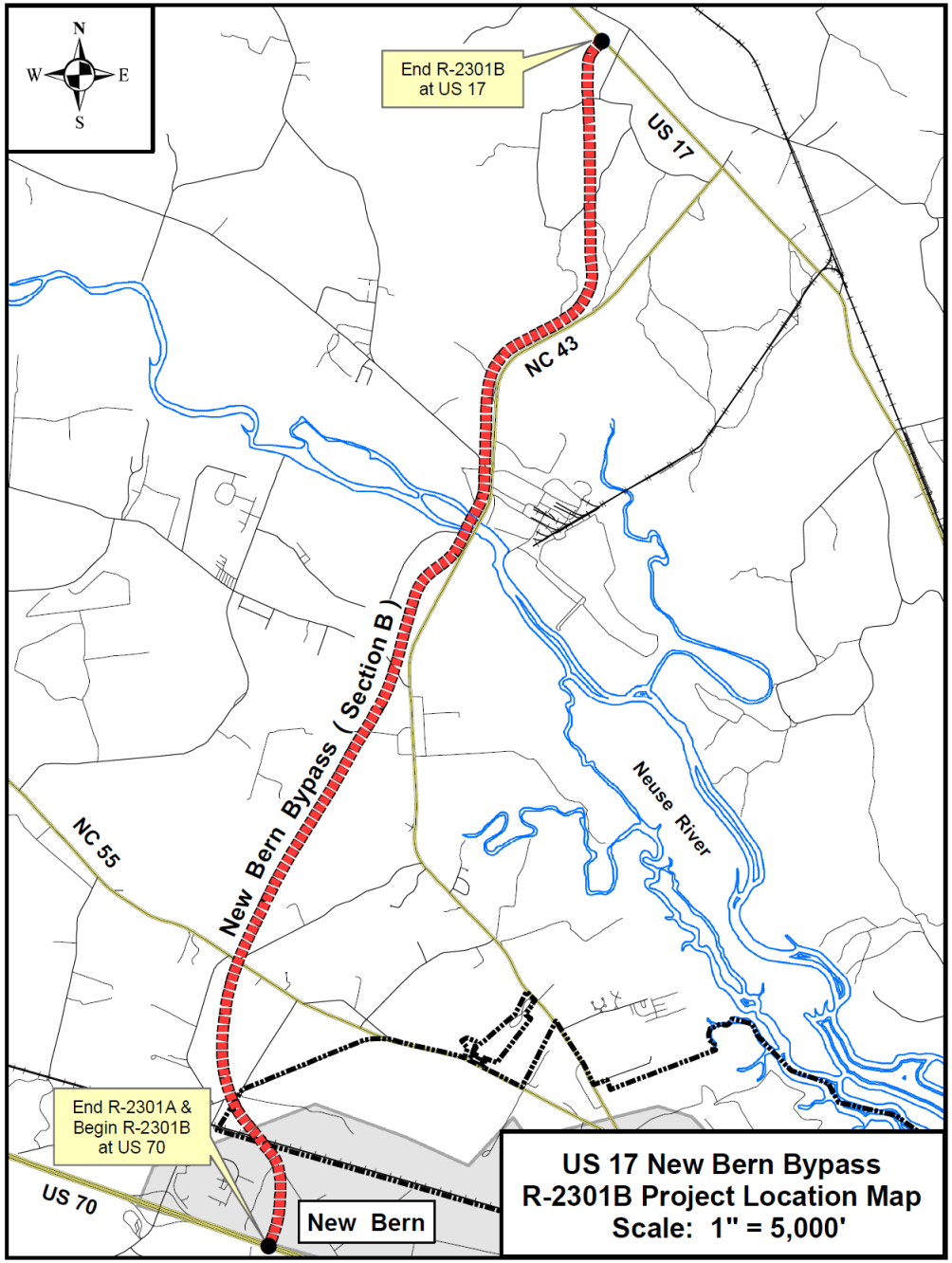

US 17 New Bern Bypass
R-2301B Project Location Map
Scale: 1" = 5,000'

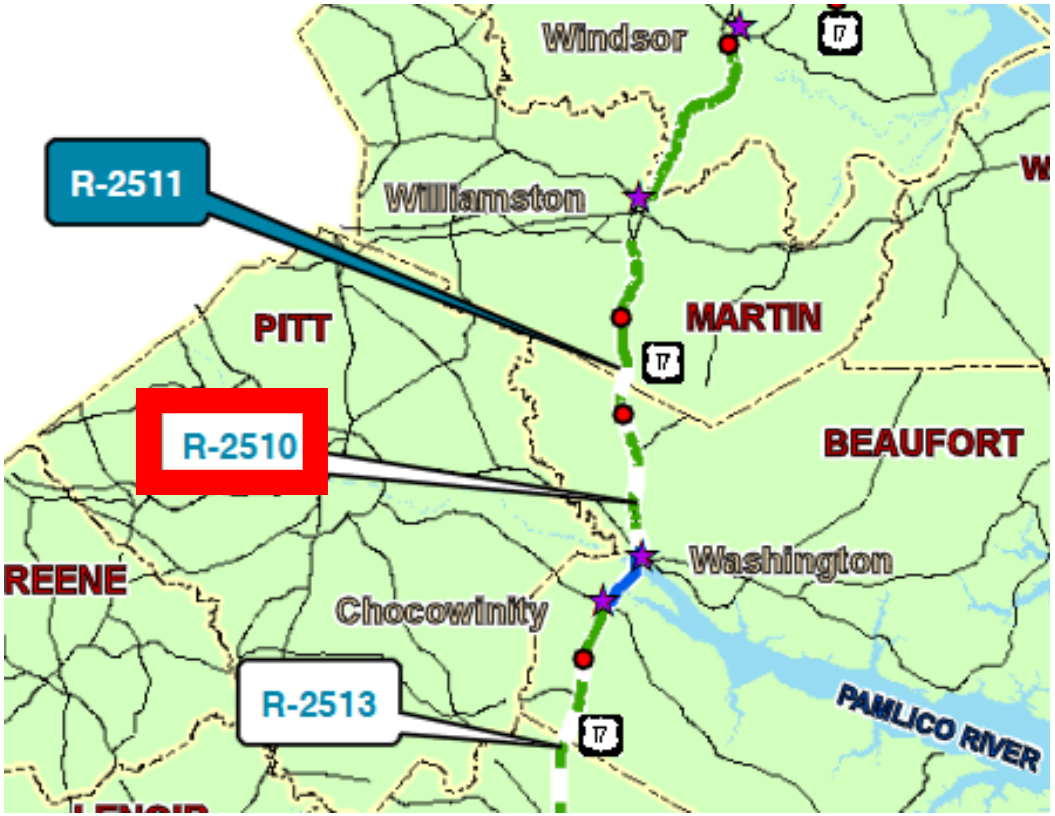
Windsor
17
R-2511
Williamston
MARTIN
PITT
17
R-2510
BEAUFORT
Washington
REENE
Chocowinity
R-2513
17
PAMLICO RIVER

264
Washington
Greenville
17
17

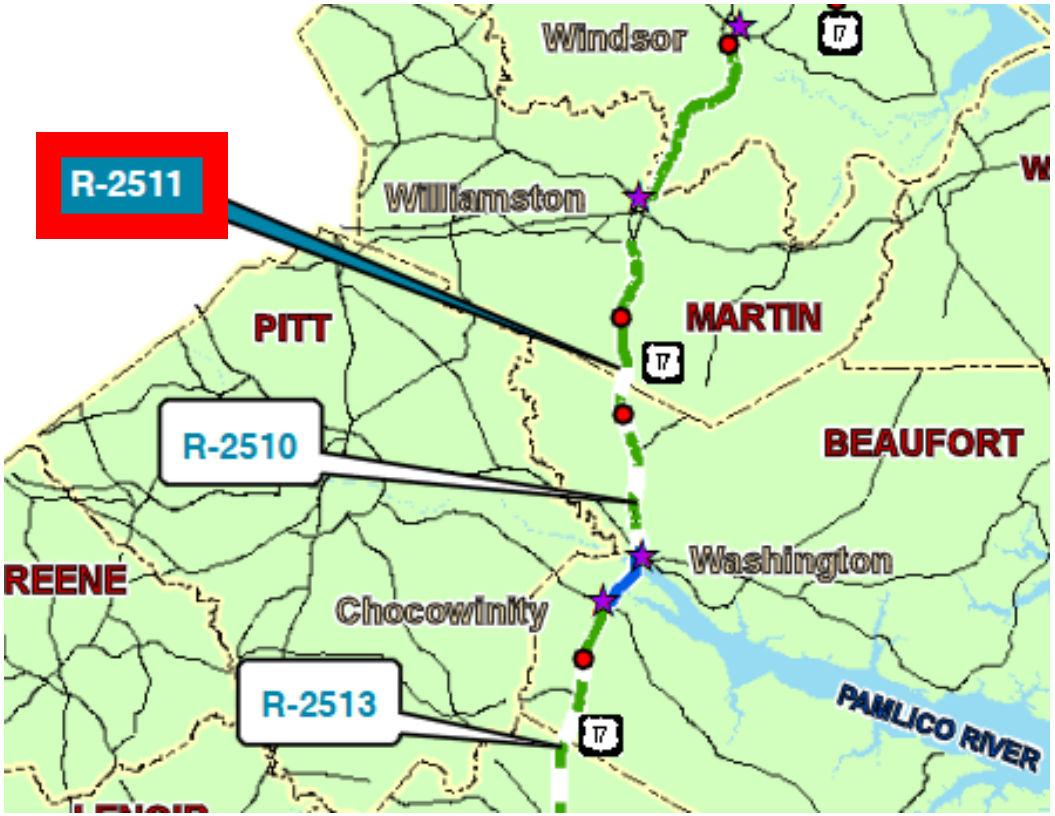
R-2511
R-2510
R-2513
Windsor
Williamston
PITT
MARTIN
BEAUFORT
Washington
Chocowinity
REENE
PAMLICO RIVER
17

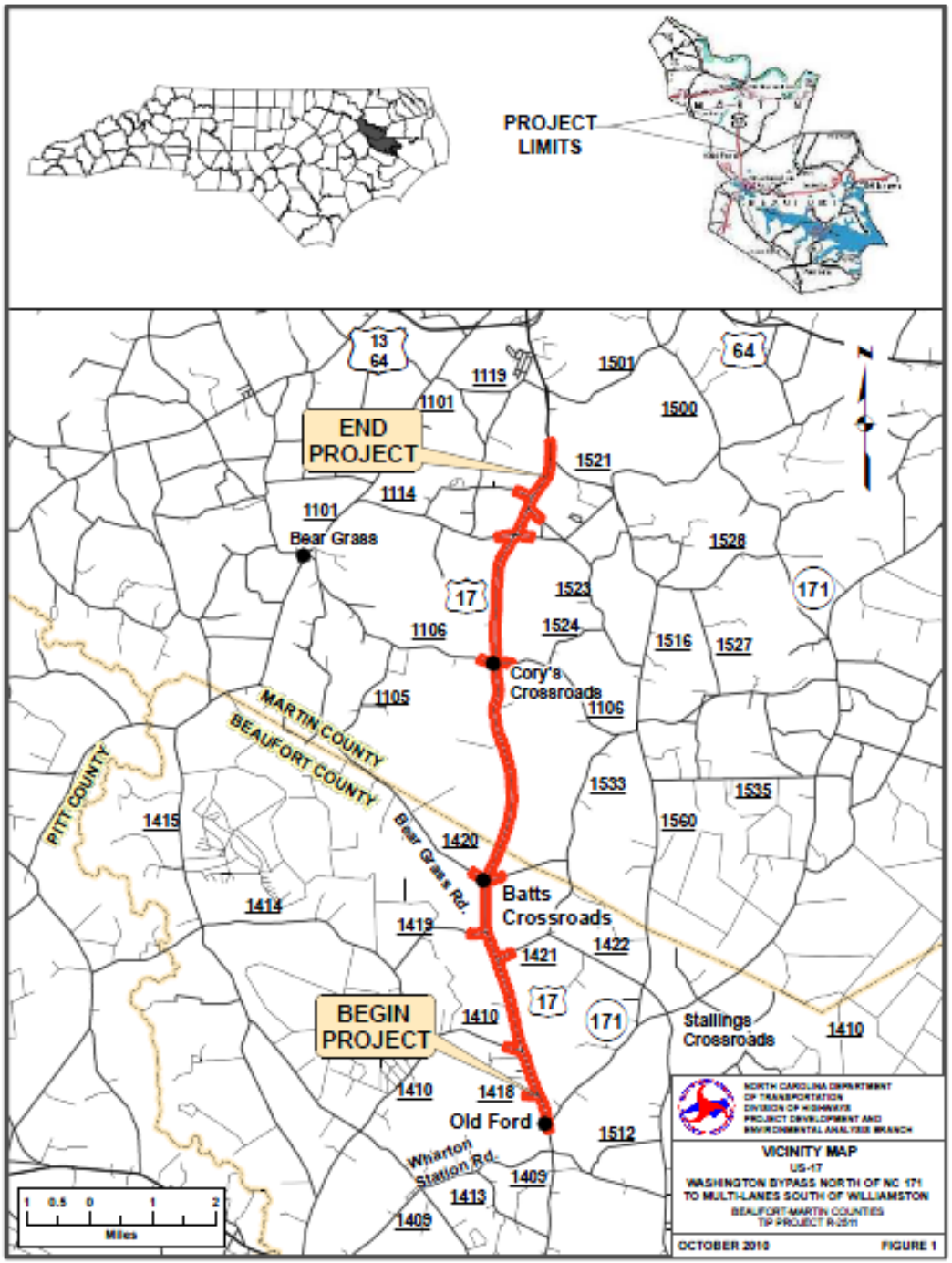
PROJECT LIMITS
END PROJECT
BEGIN PROJECT
Bear Grass
Cory's Crossroads
Batts Crossroads
Stallings Crossroads
Old Ford
MARTIN COUNTY
BEAUFORT COUNTY
PITT COUNTY
Bear Grass Rd.
Wharton Station Rd.
13
64
17
171
1101
1114
1119
1501
1500
1521
1528
1523
1524
1516
1527
1106
1105
1533
1535
1560
1415
1420
1414
1419
1421
1422
1410
1418
1512
1409
1413
Miles
NORTH CAROLINA DEPARTMENT OF TRANSPORTATION
DIVISION OF HIGHWAYS
PROJECT DEVELOPMENT AND ENVIRONMENTAL ANALYSIS BRANCH
VICINITY MAP
US-17
WASHINGTON BYPASS NORTH OF NC 171 TO MULTI-LANES SOUTH OF WILLIAMSTON
BEAUFORT-MARTIN COUNTIES
TIP PROJECT R-2511
OCTOBER 2010
FIGURE 1

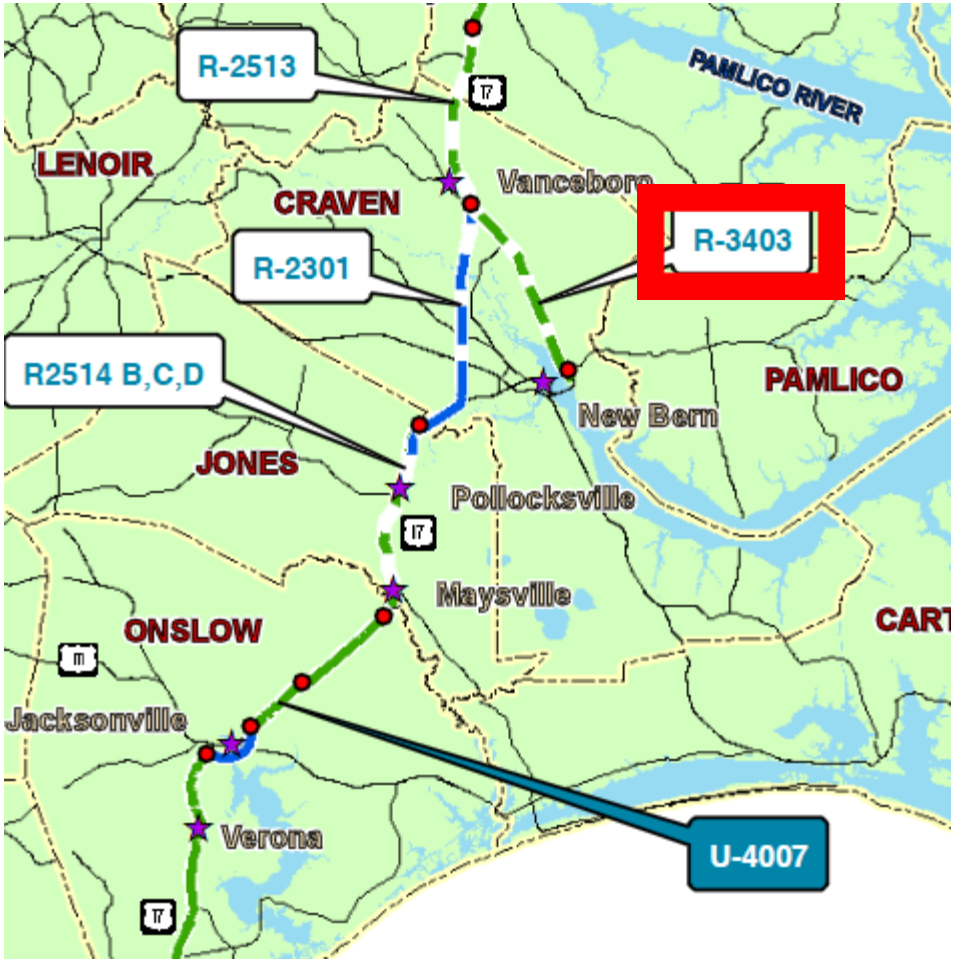
R-2513
PAMLICO RIVER
LENOIR
CRAVEN
Vanceboro
R-3403
R-2301
R2514 B,C,D
PAMLICO
New Bern
JONES
Pollocksville
Maysville
ONSLOW
Jacksonville
Verona
U-4007

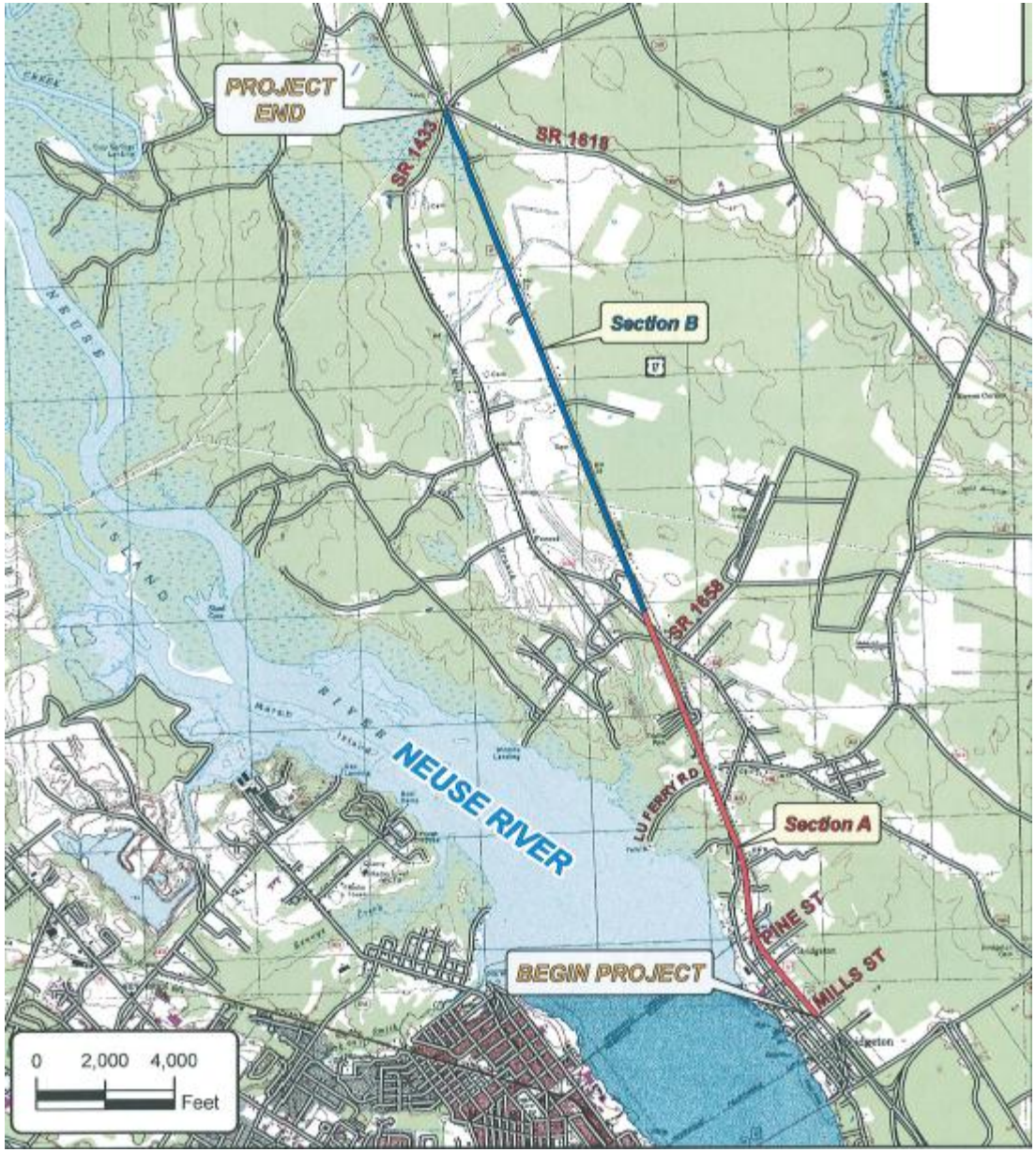
PROJECT END
SR 1433
SR 1618
Section B
SR 1658
NEUSE RIVER
LU FERRY RD
Section A
PINE ST
MILLS ST
BEGIN PROJECT
0 2,000 4,000
Feet

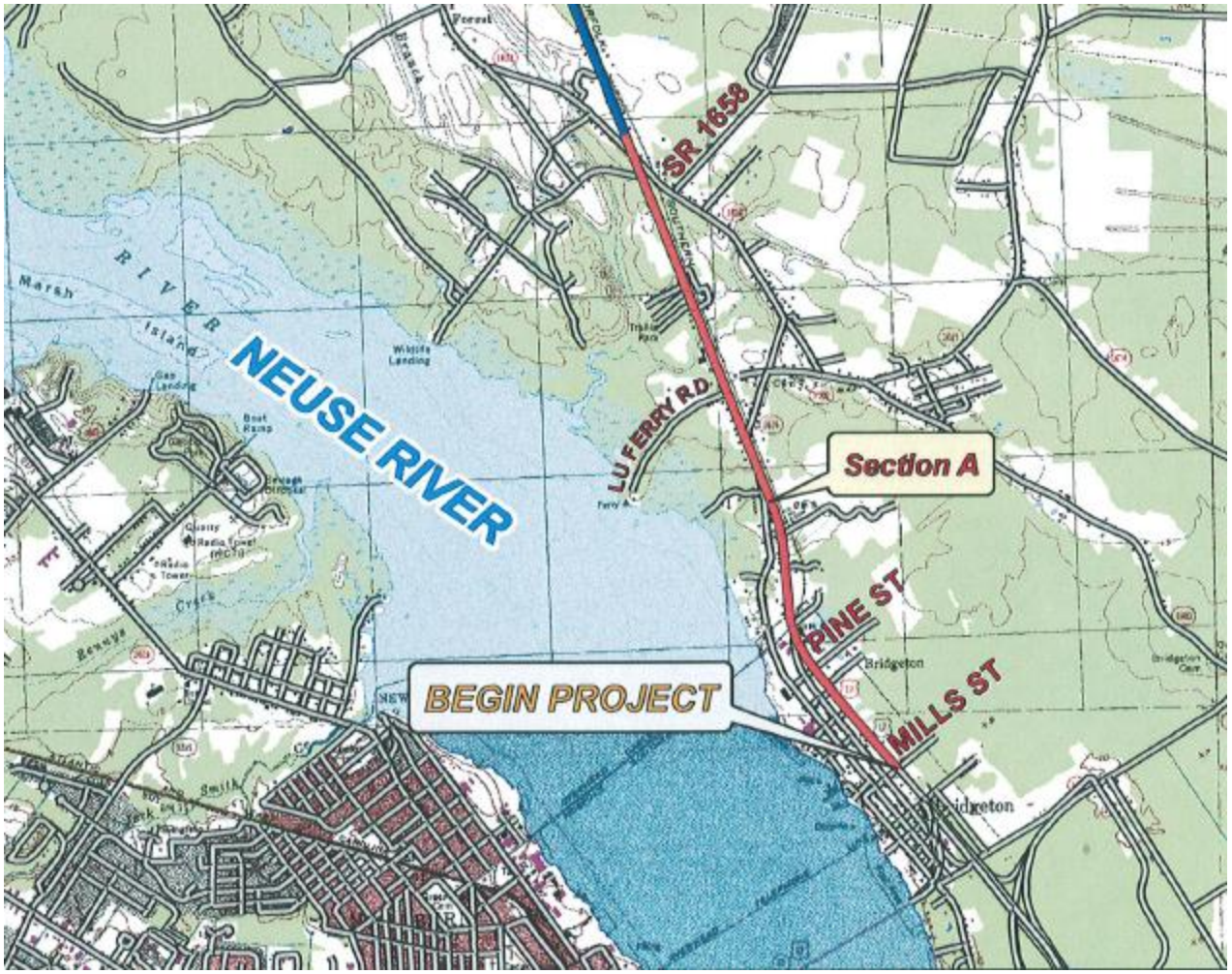
SR 1658
NEUSE RIVER
LU FERRY RD
Section A
PINE ST
MILLS ST
BEGIN PROJECT
Bridgeton
Marsh
Island
RIVER
Wildlife Landing
Boat Ramp
Quarry
Radio Tower
Smith
Forest

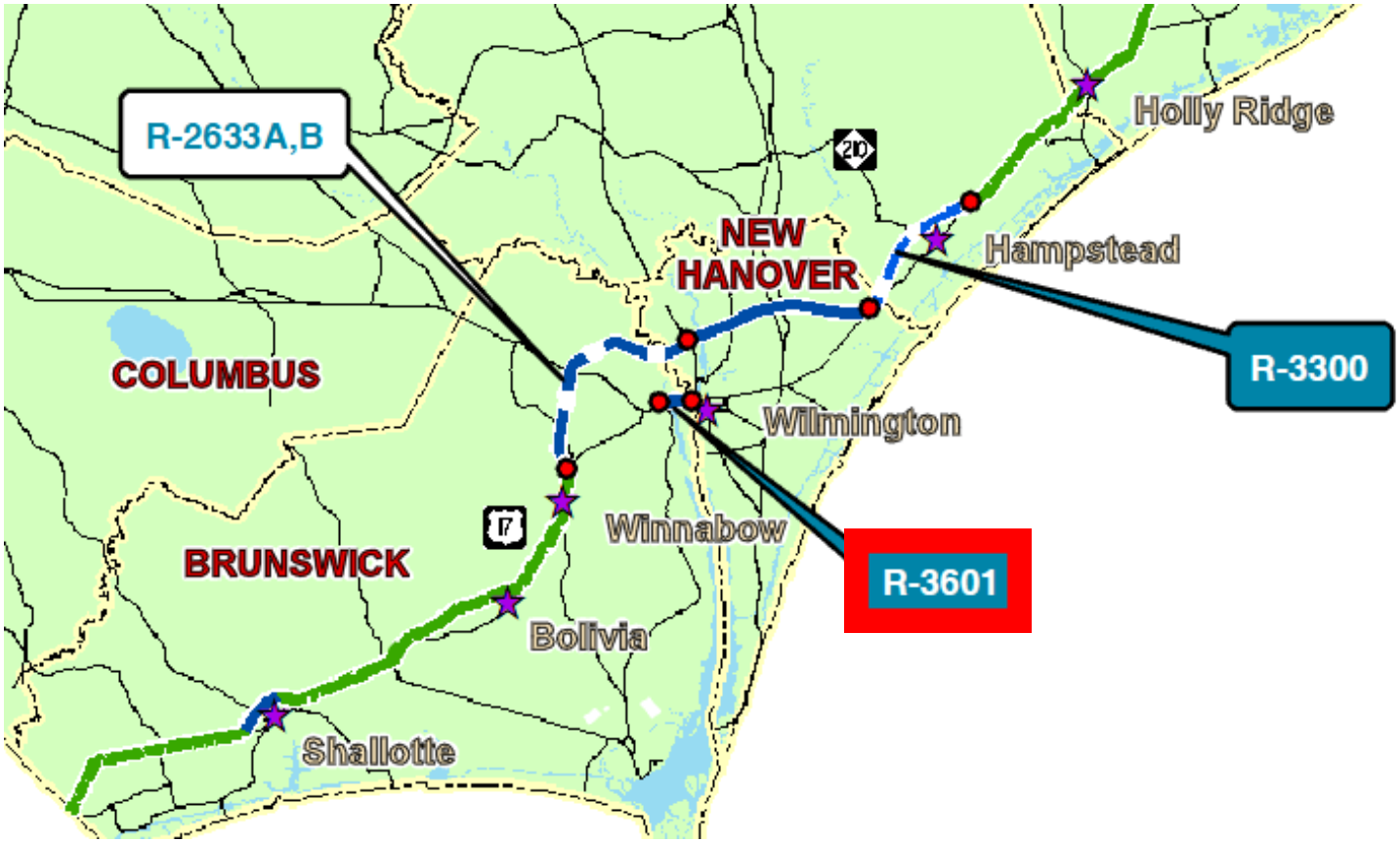
R-2633A,B
Holly Ridge
NEW
HANOVER
Hampstead
R-3300
COLUMBUS
Wilmington
Winnabow
BRUNSWICK
R-3601
Bolivia
Shallotte

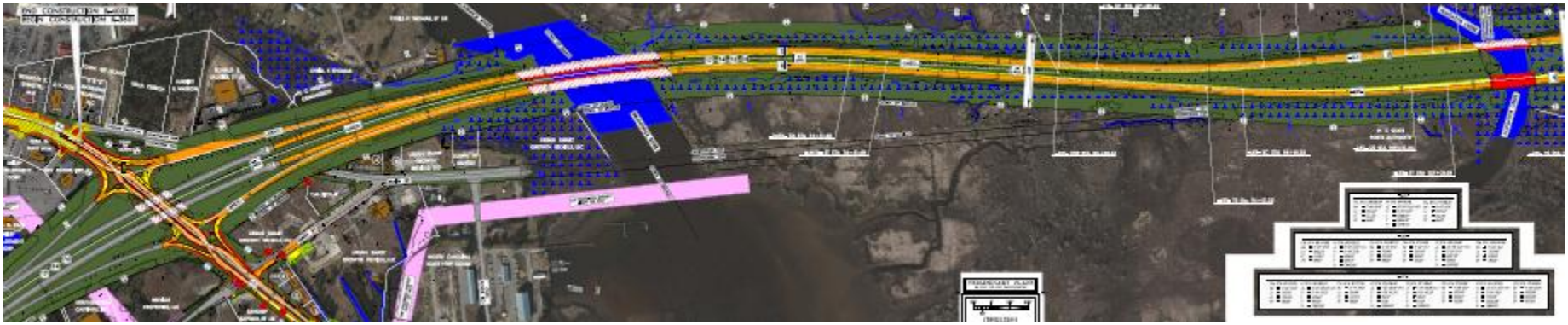

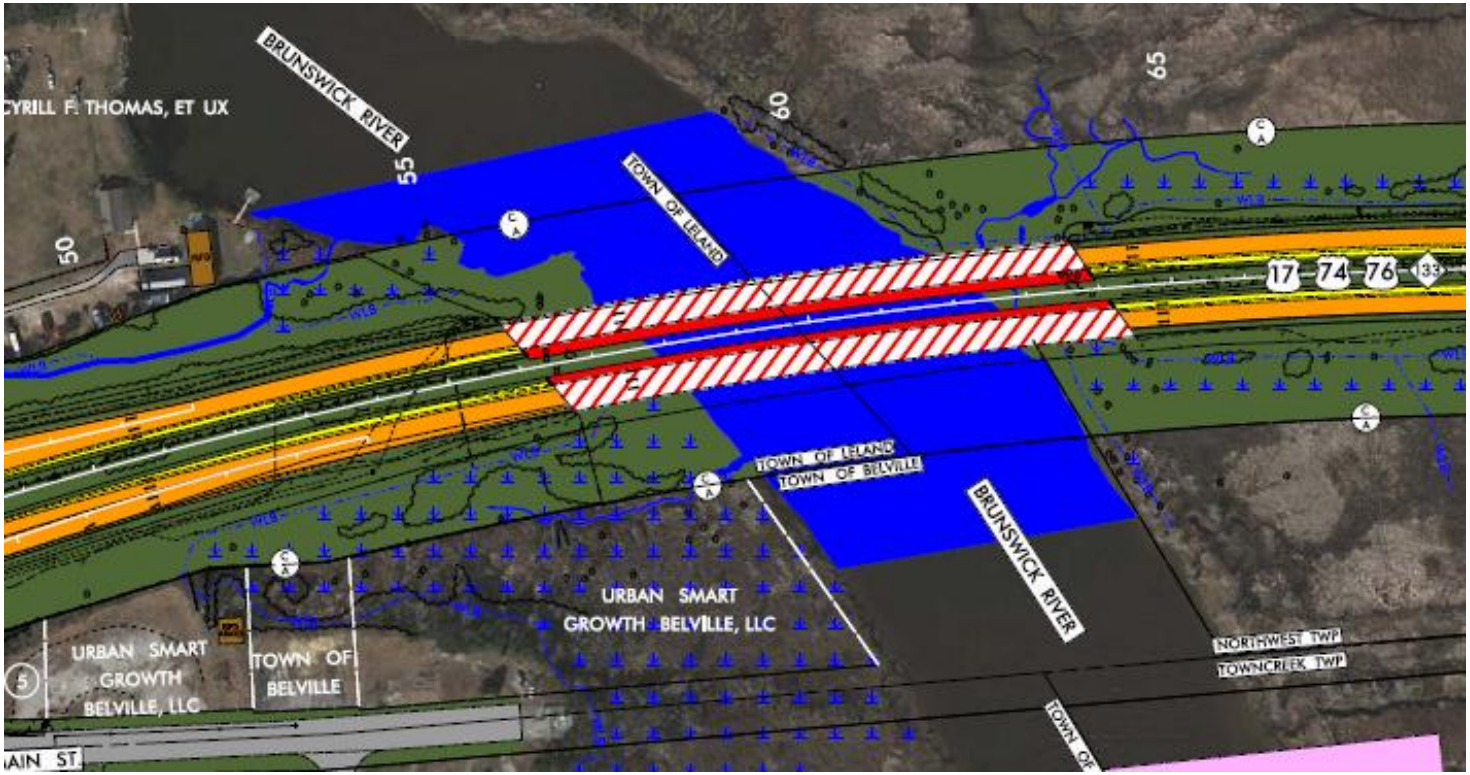
CYRILL F. THOMAS, ET UX
BRUNSWICK RIVER
55
60
65
50
TOWN OF LELAND
17
74
76
TOWN OF LELAND
TOWN OF BELVILLE
BRUNSWICK RIVER
URBAN SMART GROWTH BELVILLE, LLC
URBAN SMART GROWTH BELVILLE, LLC
TOWN OF BELVILLE
NORTHWEST TWP
TOWNCREEK TWP
5
AIN ST

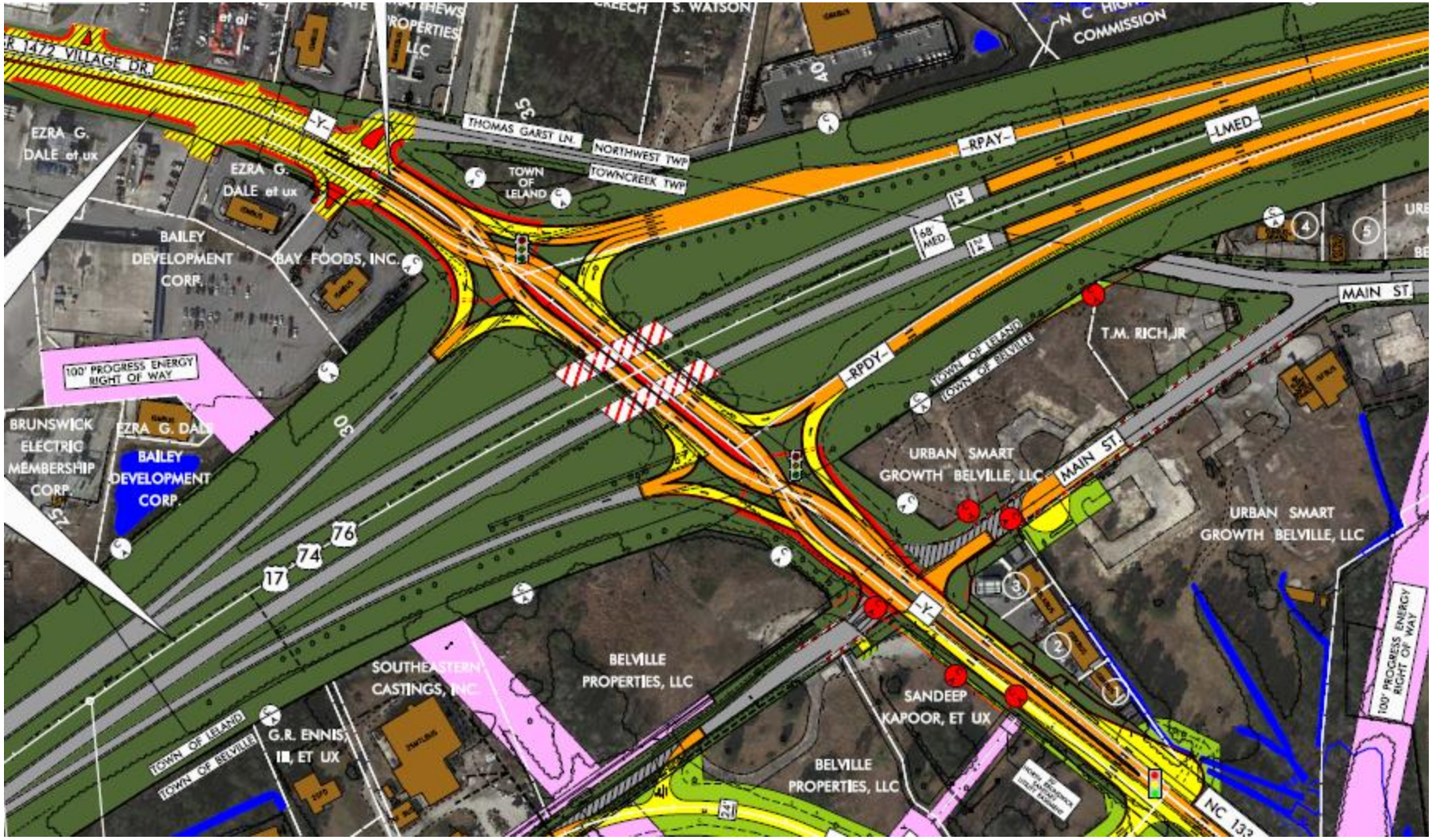

R 1472 VILLAGE DR.
EZRA G. DALE et ux
EZRA G. DALE et ux
BAILEY DEVELOPMENT CORP.
BAY FOODS, INC.
100' PROGRESS ENERGY RIGHT OF WAY
BRUNSWICK ELECTRIC MEMBERSHIP CORP.
EZRA G. DALE
BAILEY DEVELOPMENT CORP.
THOMAS GARST LN.
NORTHWEST TWP
TOWNCREEK TWP
TOWN OF LELAND
S. WATSON
N C HIGH
COMMISSION
-RPAY-
-LMED-
68' MED.
-RPDY-
TOWN OF LELAND
TOWN OF BELVILLE
T.M. RICH,JR
MAIN ST.
URBAN SMART GROWTH BELVILLE, LLC
URBAN SMART GROWTH BELVILLE, LLC
-Y-
SOUTHEASTERN CASTINGS, INC.
BELVILLE PROPERTIES, LLC
SANDEEP KAPOOR, ET UX
BELVILLE PROPERTIES, LLC
G.R. ENNIS, III, ET UX
TOWN OF LELAND
TOWN OF BELVILLE
100' PROGRESS ENERGY RIGHT OF WAY
NC 133
17
74
76

STATUS REPORT
for
US 17 CORRIDOR
January 2013