PROJECT: WBS# 46284.3.ST1; TIP# R-5219;
FA# STM-0172(12)

DEPARTMENT OF TRANSPORTATION
DIVISION OF HIGHWAYS

ONSLOW COUNTY

TYPE OF WORK:

Widen and Add Turnlane

LOCATION:

Map No. 1 – Widen NC 172 for turnlane at NC 210

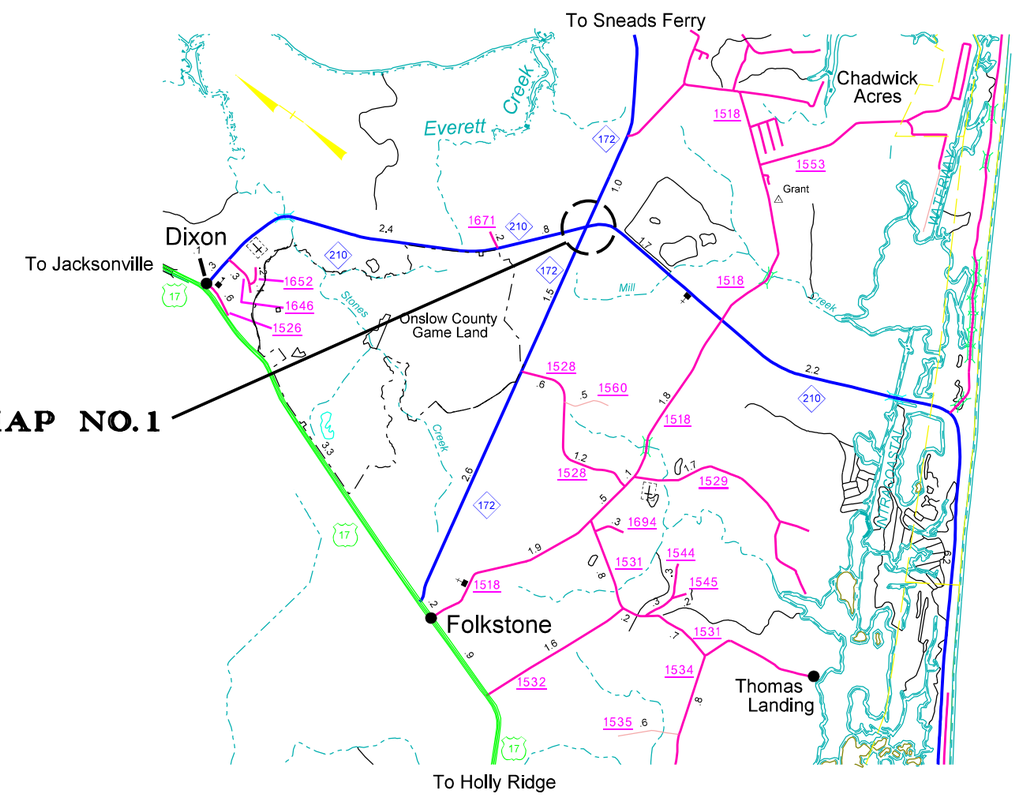

LOCATOR MAP

Date: July 12, 2010

Overview of Project

Prepared in the Office of:
Division of Highways
Division 3, District 1
Jacksonville, Onslow County, NC

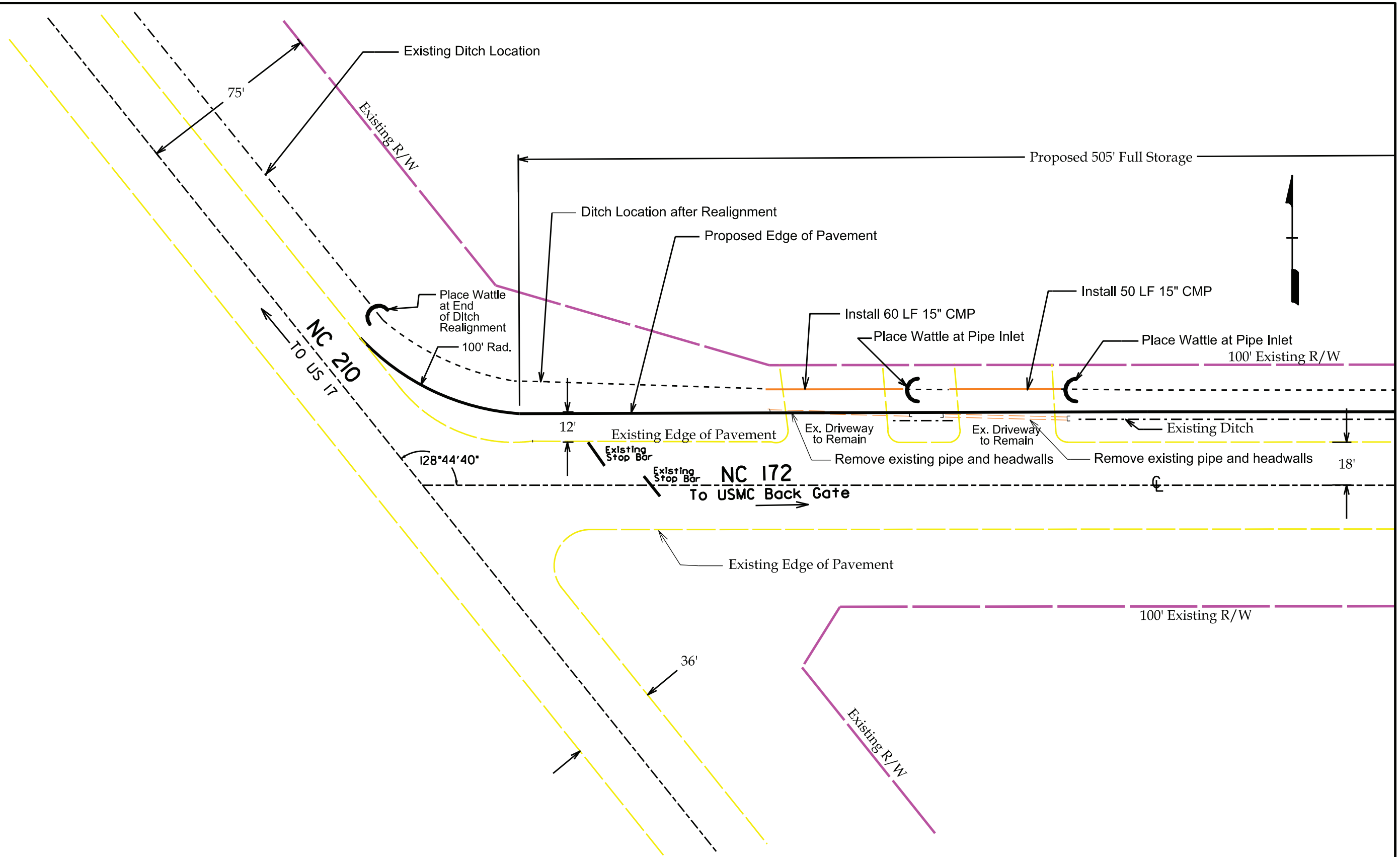

Prepared in the Office of:
Division of Highways
Division 3, District 1
Jacksonville, Onslow County, NC

Widening Plan

Scale: 1" = 40'

July 12, 2010

STATE PROJECT REFERENCE NUMBERS:
WBS# 46284.3.ST1 TIP# R-5219 FA# STM-0172(12)

Map No. 1

LOCATION: ONSLOW COUNTY
ADDITION OF TURN LANE ON NC 172 AT
INTERSECTION WITH NC 210

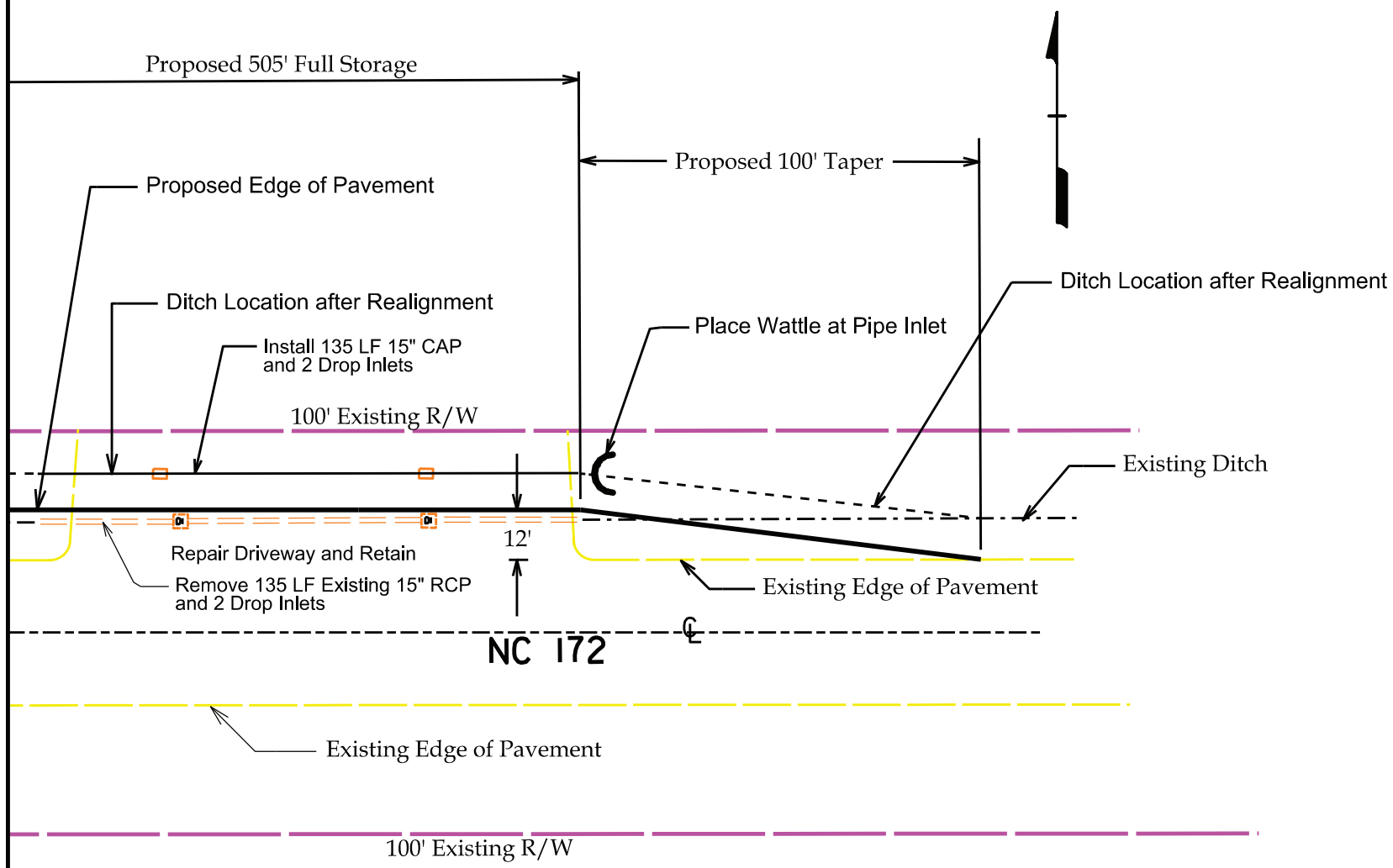

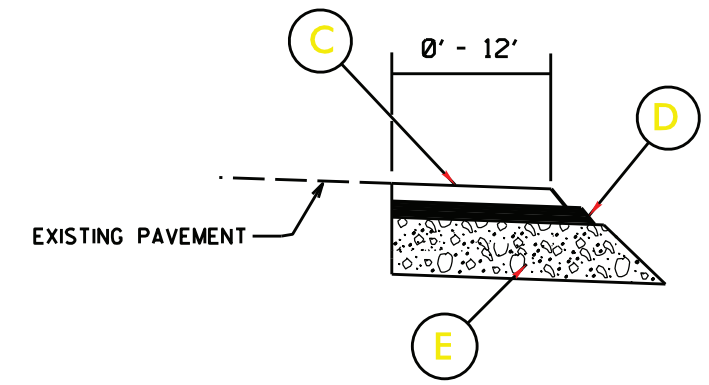

TYPICAL SECTION NO. 1

PAVEMENT SCHEDULE

C	PROP. APPROX. 1½" ASPHALT CONCRETE SURFACE COURSE, TYPE S9.5B, AT AN AVERAGE RATE OF 168 LBS. PER SQ. YD.
D	PROP. APPROX. 2-1/2" ASPHALT CONCRETE INTERMEDIATE COURSE, TYPE I19.0B, AT AN AVERAGE RATE OF 285 LBS. PER SQ. YD.
E	PROP. APPROX. 5" ASPHALT CONCRETE BASE COURSE, TYPE B25.0B, AT AN AVERAGE RATE OF 570 LBS. PER SQ. YD.

Prepared in the Office of:
Division of Highways
Division 3, District 1
Jacksonville, Onslow County, NC

Widening Plan

Scale: 1" = 40'

July 12, 2010

STATE PROJECT REFERENCE NUMBERS:
WBS# 46284.3.ST1 TIP# R-5219 FA# STM-0172(12)

Map No. 1

LOCATION: ONSLOW COUNTY
ADDITION OF TURN LANE ON NC 172 AT
INTERSECTION WITH NC 210