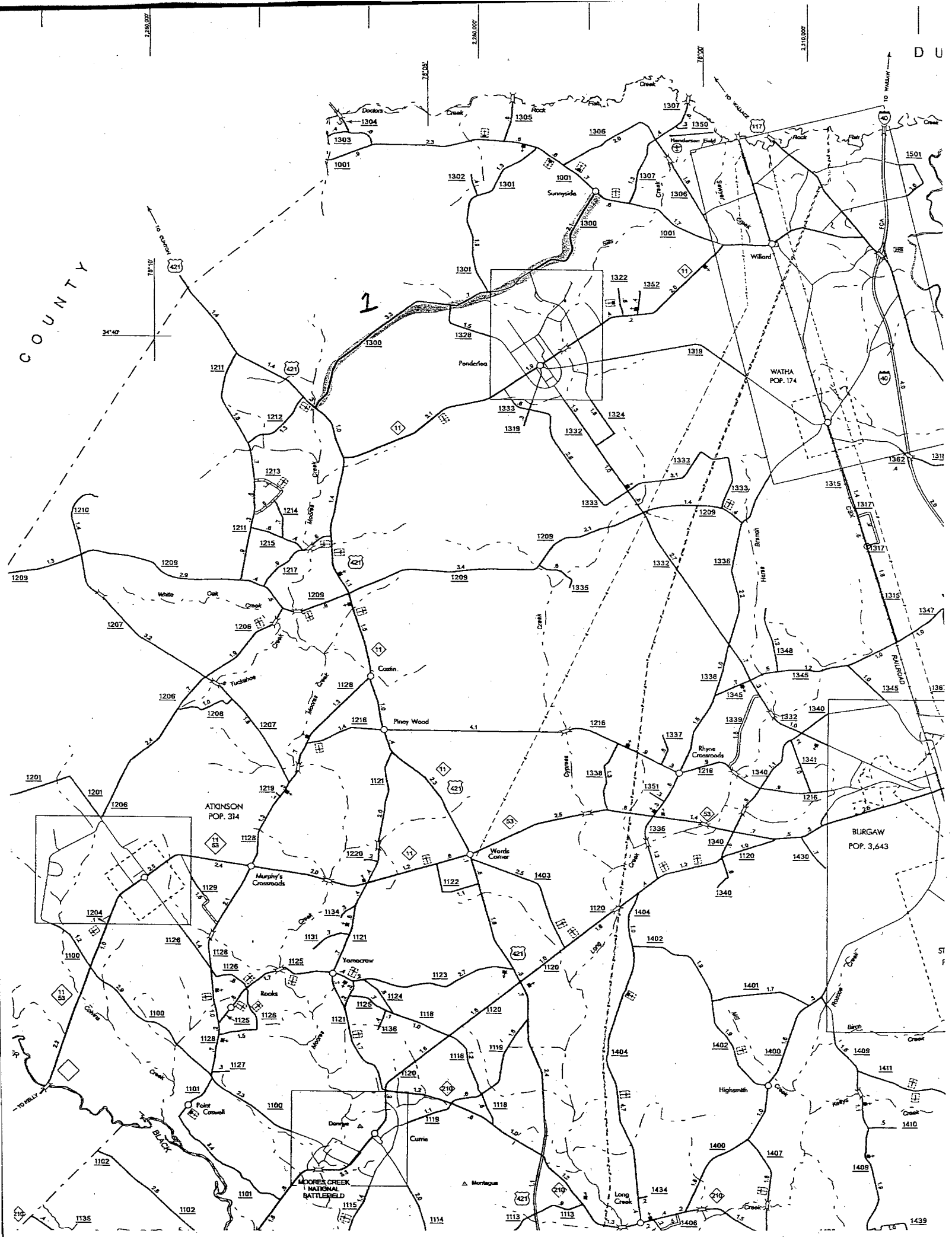

COUNTY
TO WALLACE
TO WALLACE
TO CLINTON
TO KELLY
Doctors Creek
Rock Fish Creek
Henderson Field
Sunnyside
Willard
Penderlea
WATHA
POP. 174
Moores Creek
White Oak Creek
Tuckahoe
Castin
Piney Wood
Rhyne Crossroads
Cypress Creek
Horse Branch
RAILROAD
ATKINSON
POP. 314
Murphy's Crossroads
Words Corner
BURGAW
POP. 3,643
Yamacraw
Rooks
Cohins Creek
Point Caswell
BLACK
Dennys
Currie
MOORES CREEK NATIONAL BATTLEFIELD
Montague
Long Creek
Highsmith
Mill Creek
Birch Creek
Kellys Creek
Rocoe Creek
1

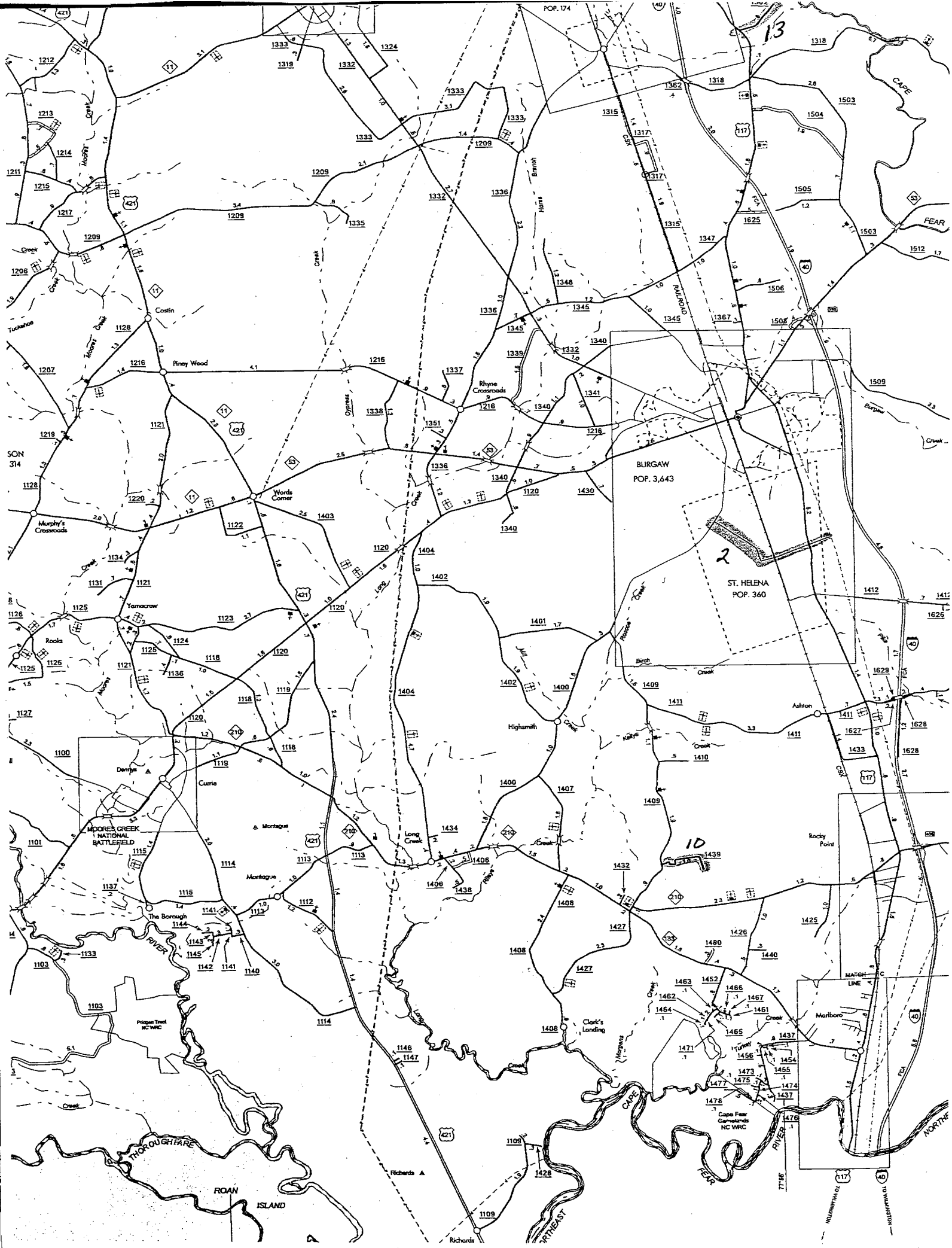

13
2
10
BURGAW
POP. 3,643
ST. HELENA
POP. 360
Costin
Piney Wood
Rhyne Crossroads
Wards Corner
Murphy's Crossroads
Yamacraw
Rooks
Highsmith
Ashton
Currie
Dennis
MOORES CREEK NATIONAL BATTLEFIELD
Montague
The Borough
Long Creek
Rocky Point
Clark's Landing
Marlboro
Cape Fear Gamelands NC WRC
Pridgen Tract NC WRC
Richards
THOROUGHFARE
ROAN
ISLAND
CAPE
FEAR
RIVER
RAILROAD
NORTHEAST
MATCH LINE
TO WILMINGTON

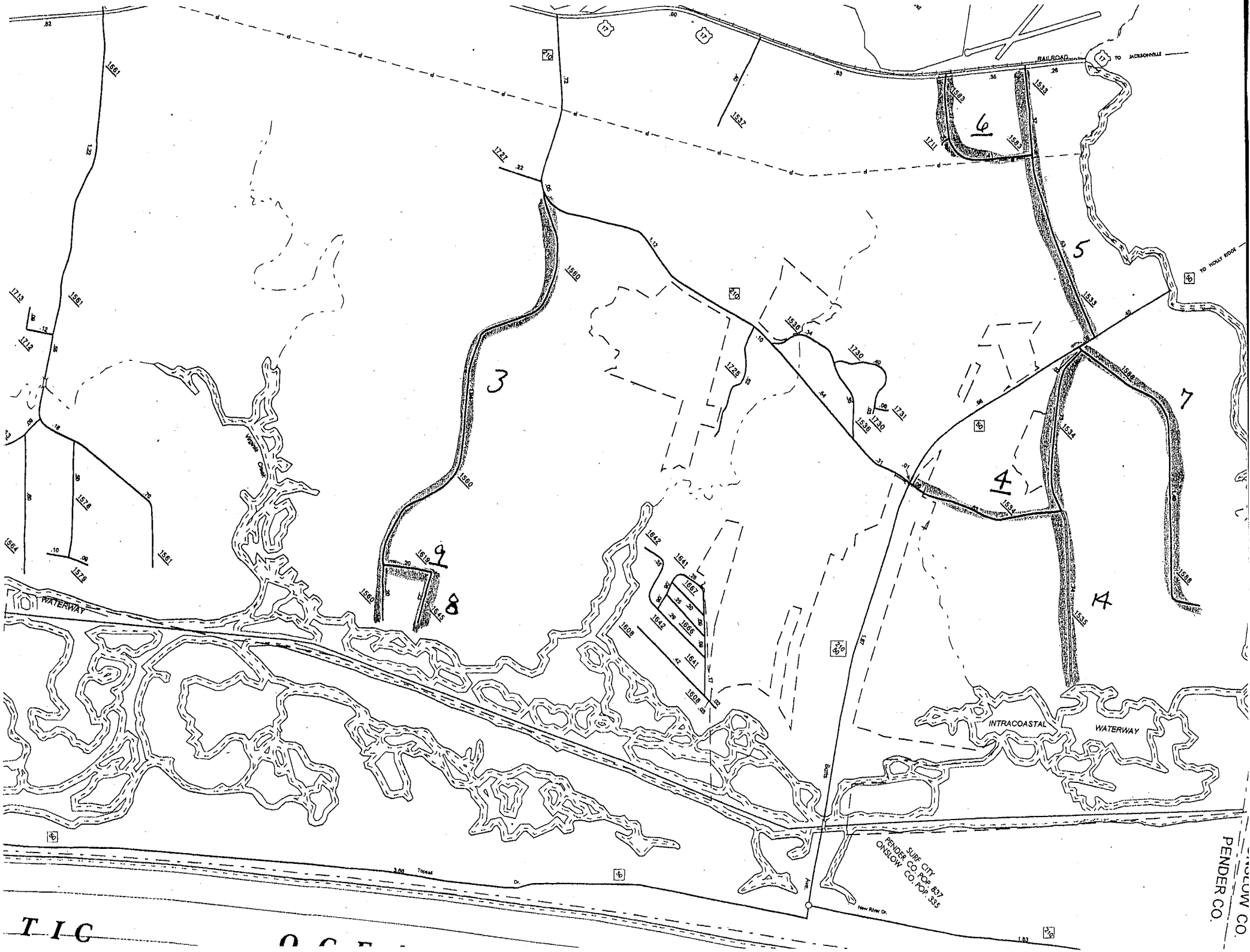

RAILROAD
TO JACKSONVILLE
TO HOLLY RIDGE
WATERWAY
INTRACOASTAL
WATERWAY
SURF CITY
PENDER CO. POP. 837
ONSLOW CO. POP. 335
PENDER CO.
Topsail
Dr.
New River Dr.
Bates
Ave.
3
4
5
6
7
8
9
14

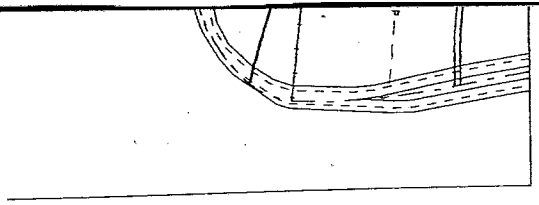

MARLBORO

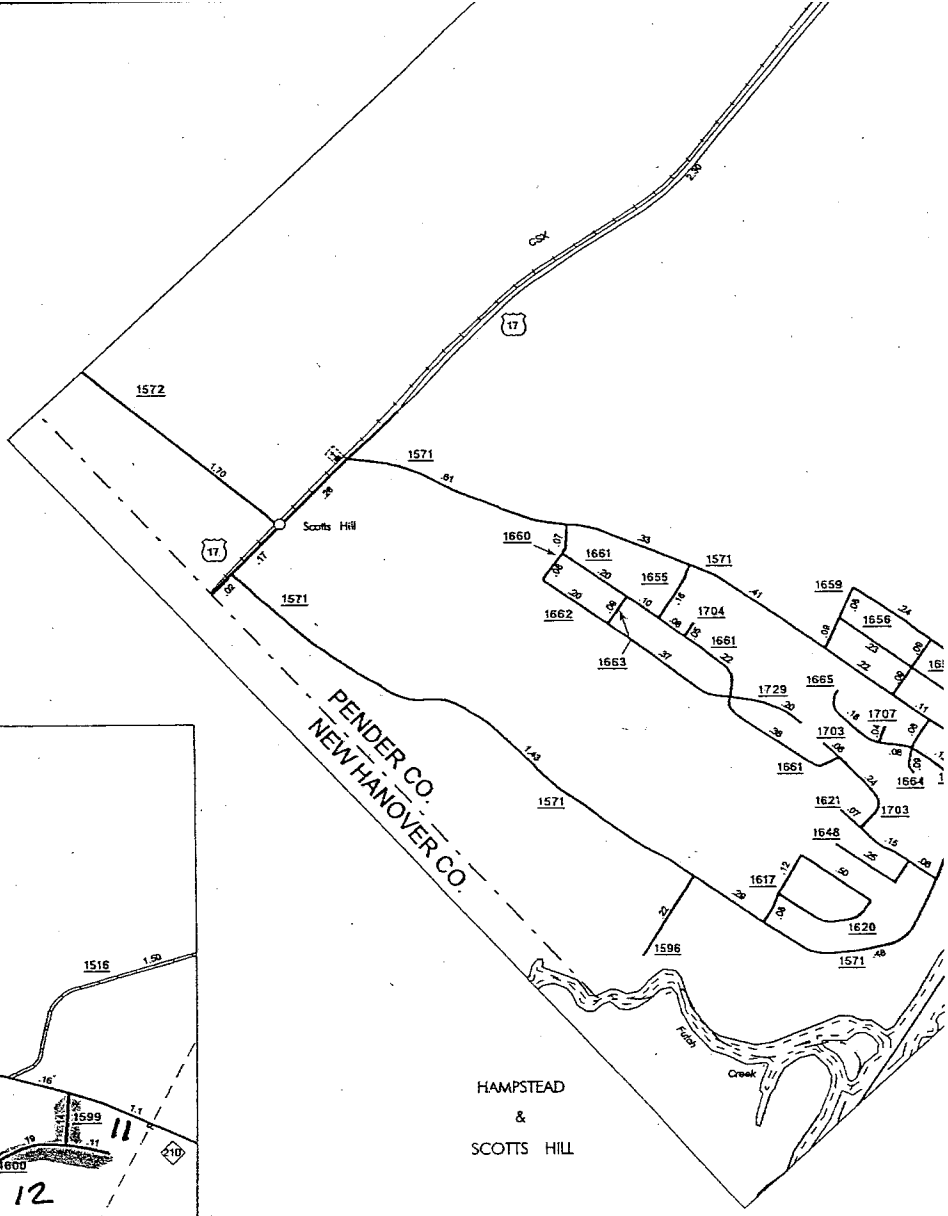

HAMPSTEAD
&
SCOTTS HILL

ROCKY POINT

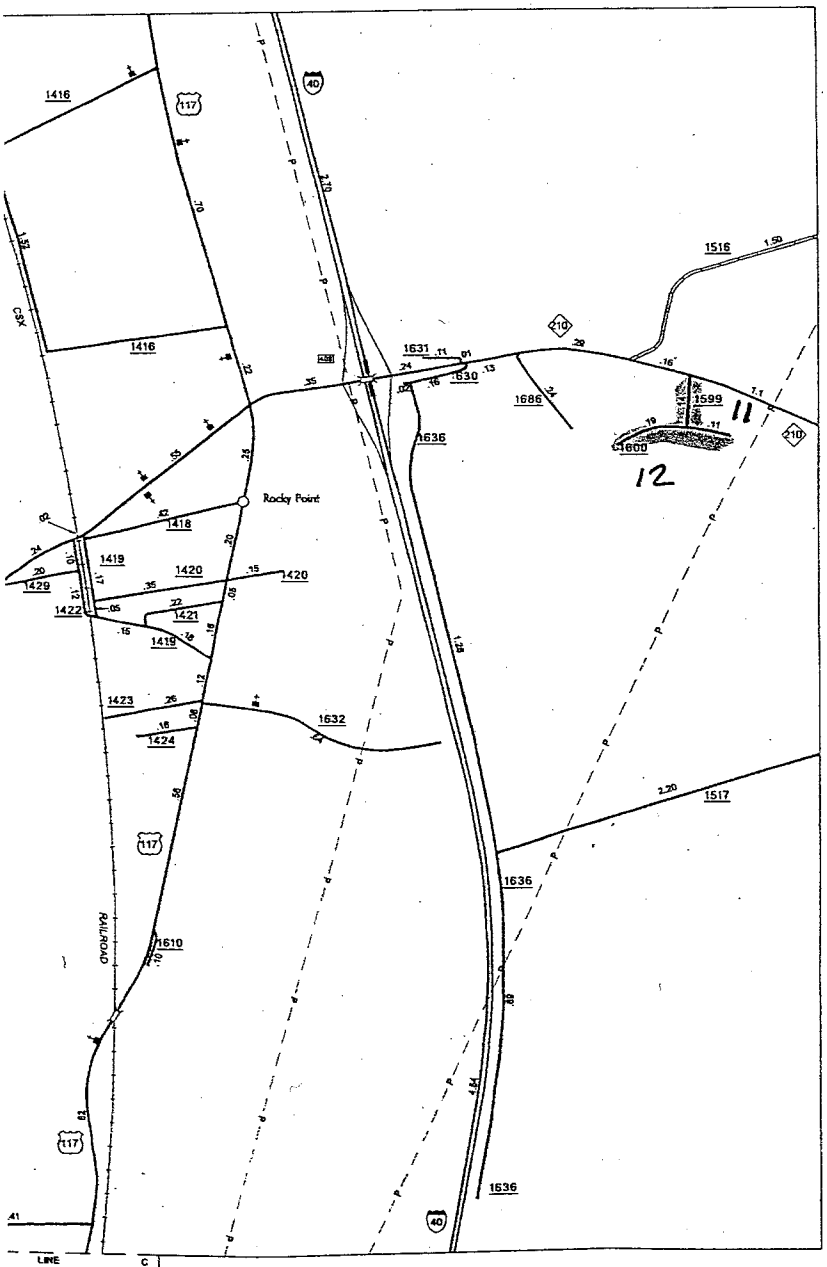

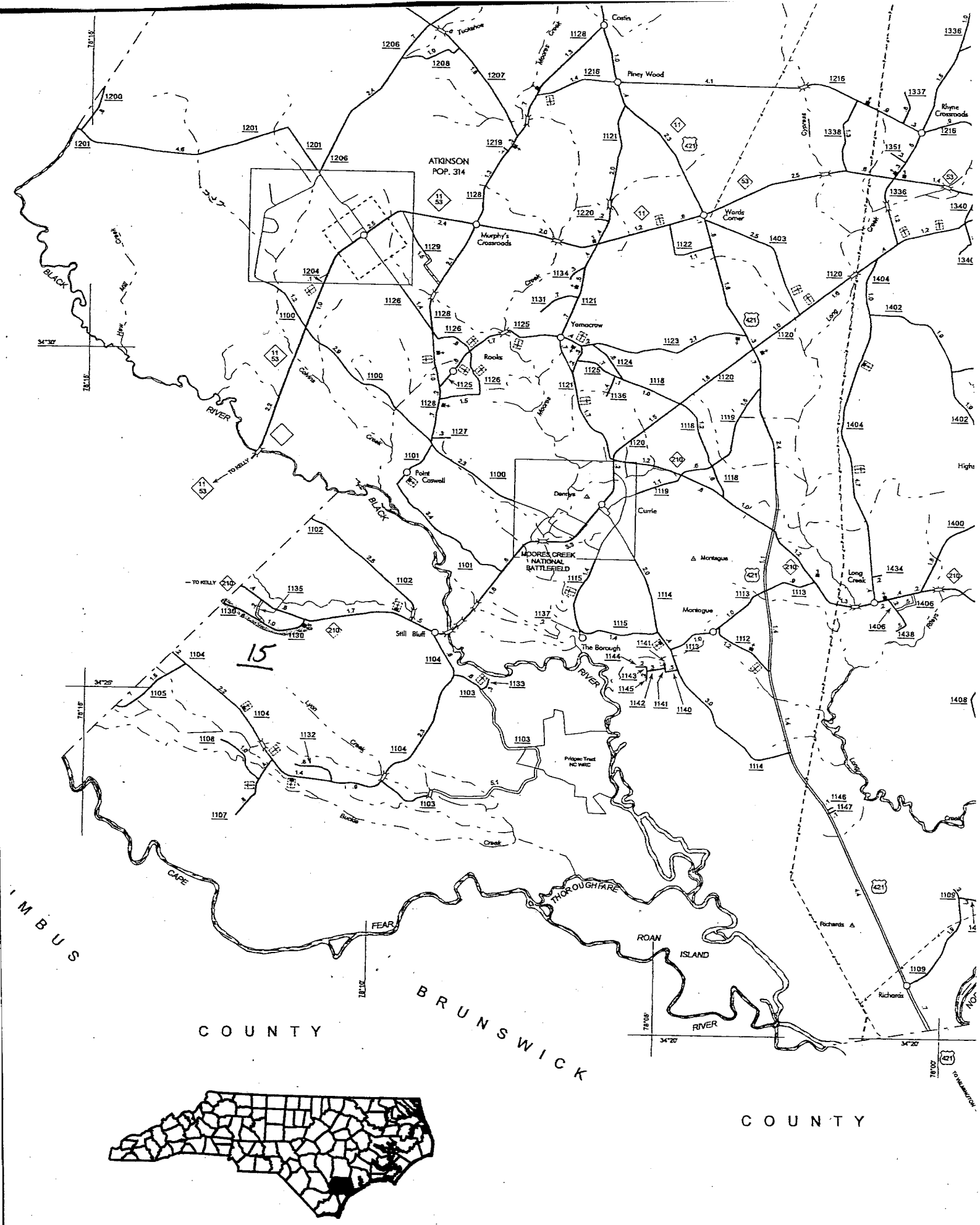
ATKINSON
POP. 314
Castin
Piney Wood
Rhyne Crossroads
Words Corner
Murphy's Crossroads
Yamacraw
Rooks
Point Caswell
Dempsy
Currie
MOORES CREEK NATIONAL BATTLEFIELD
Montague
Long Creek
Still Bluff
The Borough
Pridgen Tract NC WRC
Richards
BLACK RIVER
CAPE FEAR RIVER
THOROUGHFARE
ROAN ISLAND
BRUNSWICK COUNTY
COUNTY
TO KELLY
TO WILMINGTON
15

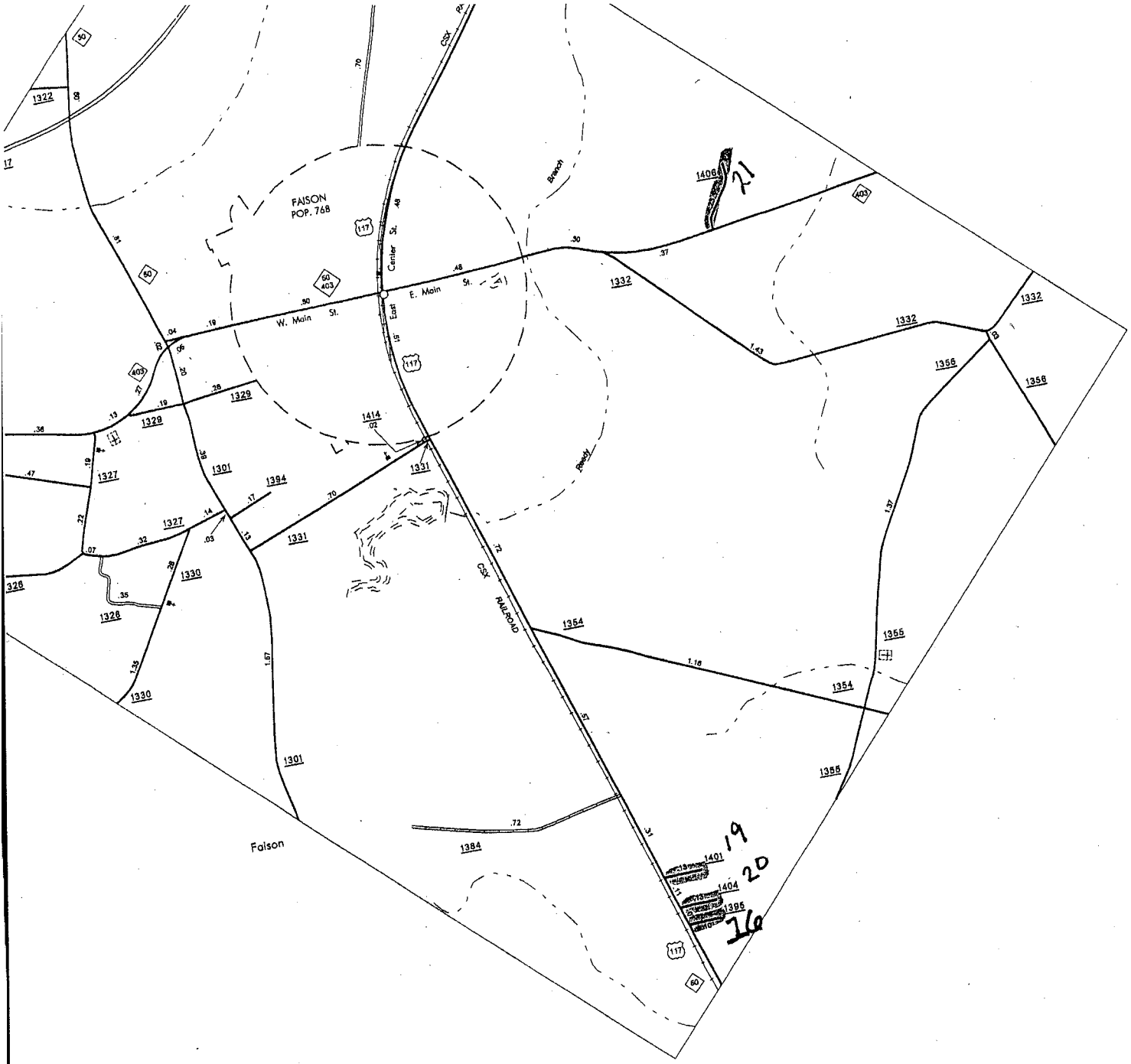
FAISON
POP. 768
W. Main St.
E. Main St.
East Center St.
Branch
Reedy
CSX RAILROAD
Faison
1322
1329
1327
1301
1394
1331
1414
1330
1328
1326
1332
1406
1354
1355
1356
1384
1401
1404
1395
21
19
20
16

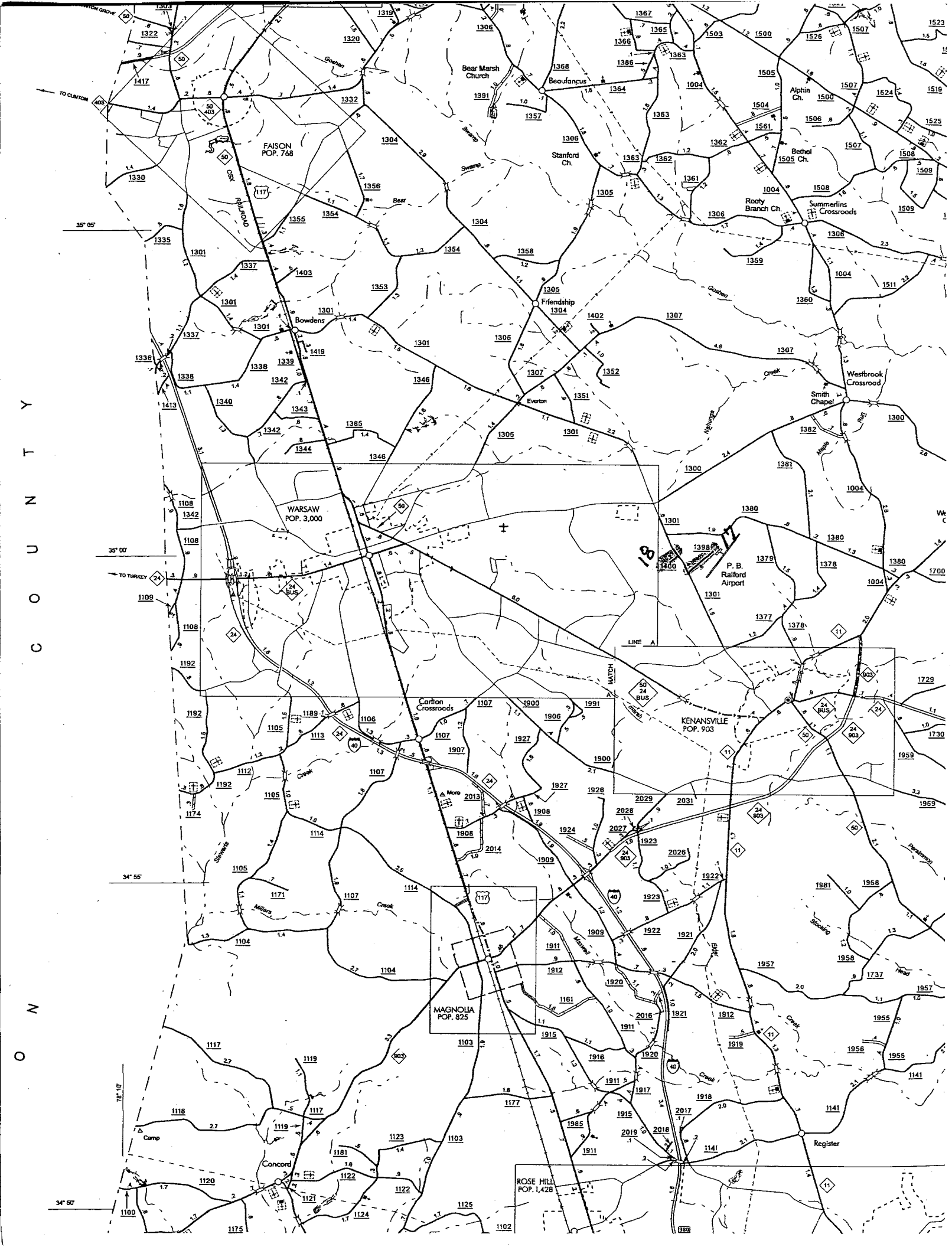
FAISON
POP. 768
WARSAW
POP. 3,000
KENANSVILLE
POP. 903
MAGNOLIA
POP. 825
ROSE HILL
POP. 1,428
Bowdens
Friendship
Everton
Stanford Ch.
Bear Marsh Church
Beaufancus
Alphin Ch.
Bethel Ch.
Rooty Branch Ch.
Summerlins Crossroads
Westbrook Crossroad
Smith Chapel
Carlton Crossroads
P. B. Raiford Airport
Concord
Register
Camp
CSX RAILROAD
TO CLINTON
TO TURKEY
LINE A
MATCH
35° 05'
35° 00'
34° 55'
34° 50'
78° 10'
COUNTY
ON

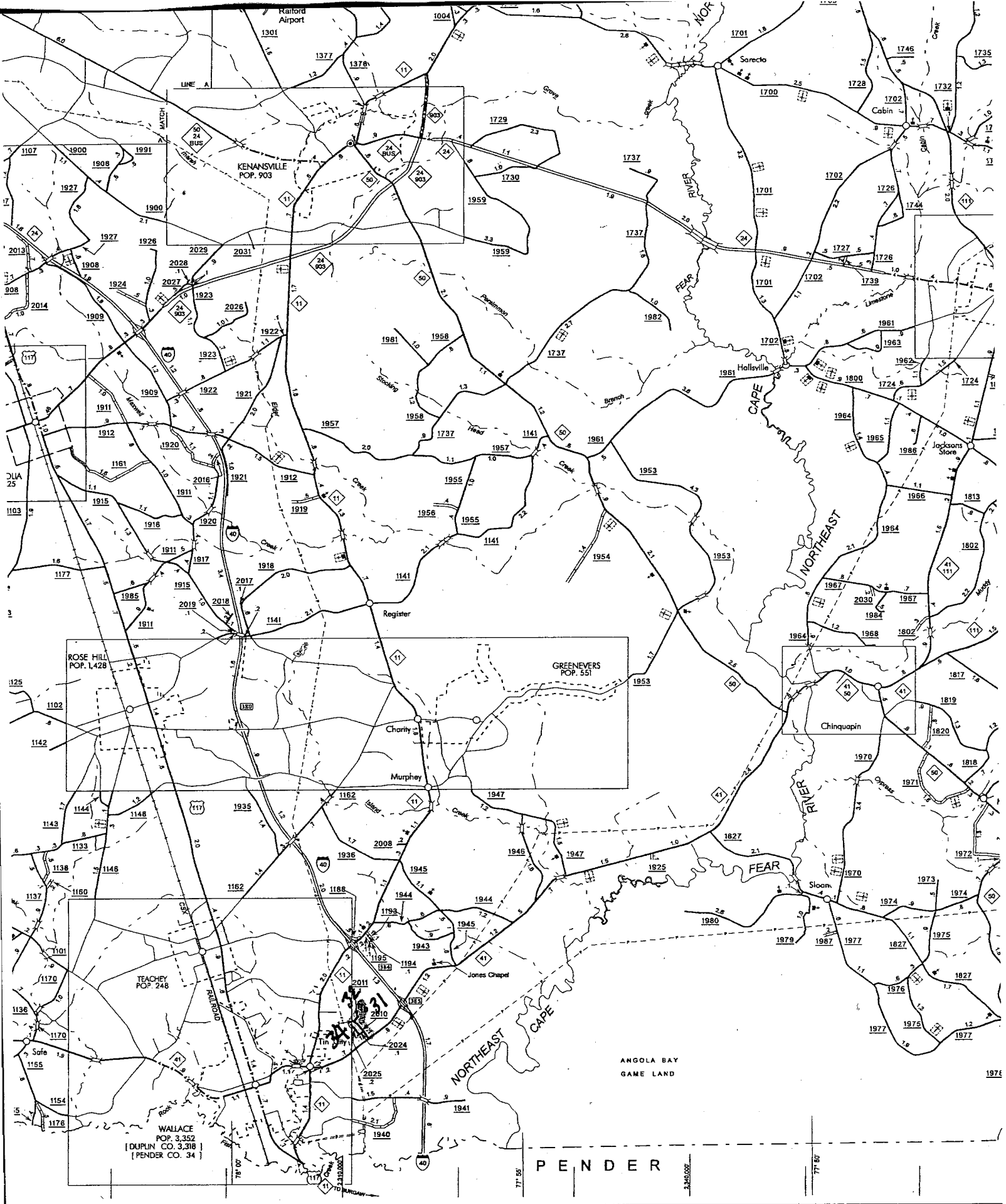

Raiford Airport
KENANSVILLE POP. 903
ROSE HILL POP. 1,428
GREENEVERS POP. 551
TEACHEY POP. 248
WALLACE POP. 3,352 [DUPLIN CO. 3,318] [PENDER CO. 34]
Sarecta
Cabin
Hallsville
Jacksons Store
Chinquapin
Sloan
Register
Charity
Murphey
Jones Chapel
Tin City
Safe
NORTHEAST CAPE FEAR RIVER
ANGOLA BAY GAME LAND
PENDER

TEACHEY
POP. 248

WALLACE
POP. 3,352

Tin City

PENDER

COUNTY

Teachey and Wallace

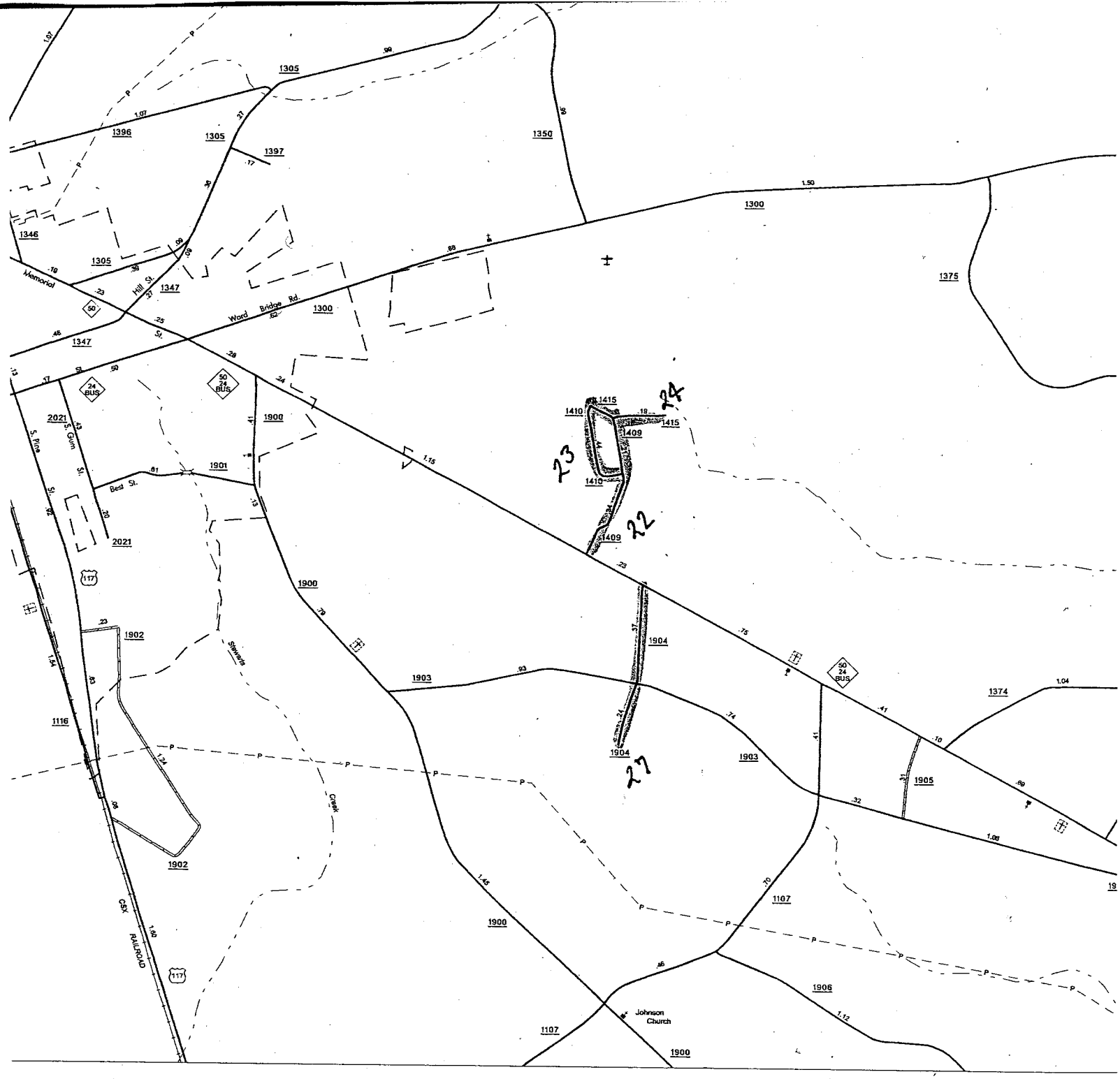
1305
1396
1305
1397
1350
1300
1346
1305
Memorial
Hill St.
1347
Ward Bridge Rd.
1300
1375
1347
24 BUS
50 24 BUS
2021
S. Gum St.
S. Pine St.
1900
1901
Best St.
2021
117
1902
1116
Stewarts
Creek
1902
CSX RAILROAD
117
1900
1903
1904
1904
1903
1905
1374
1410
1415
1409
1410
1409
1415
23
24
22
27
1900
1107
1906
1107
Johnson Church
1900
Warsaw

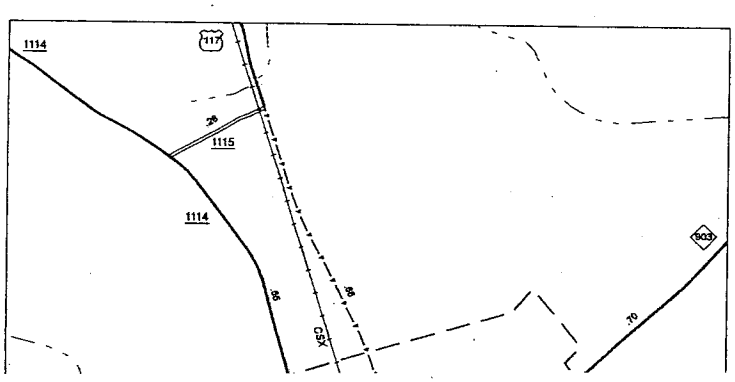
1114
117
1115
1114
903
CSX

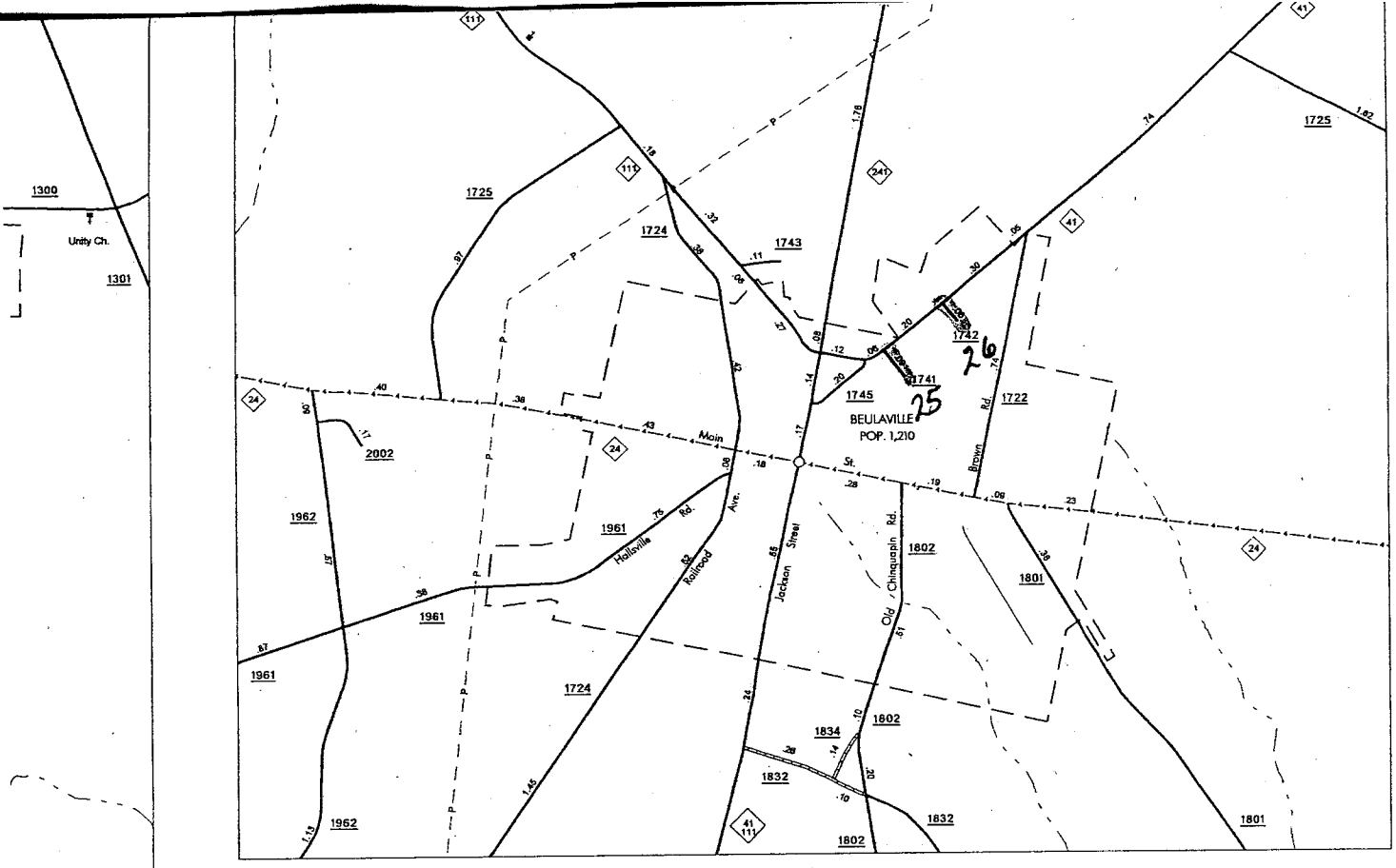

1300
Unity Ch.
1301
1725
1724
1743
1742
1741
1745
1722
BEULAVILLE
POP. 1,210
Main St.
Brown Rd.
Hallsville Rd.
Railroad Ave.
Jackson Street
Old Chinquapin Rd.
2002
1962
1961
1802
1801
1834
1832
1724
1725

Beulaville

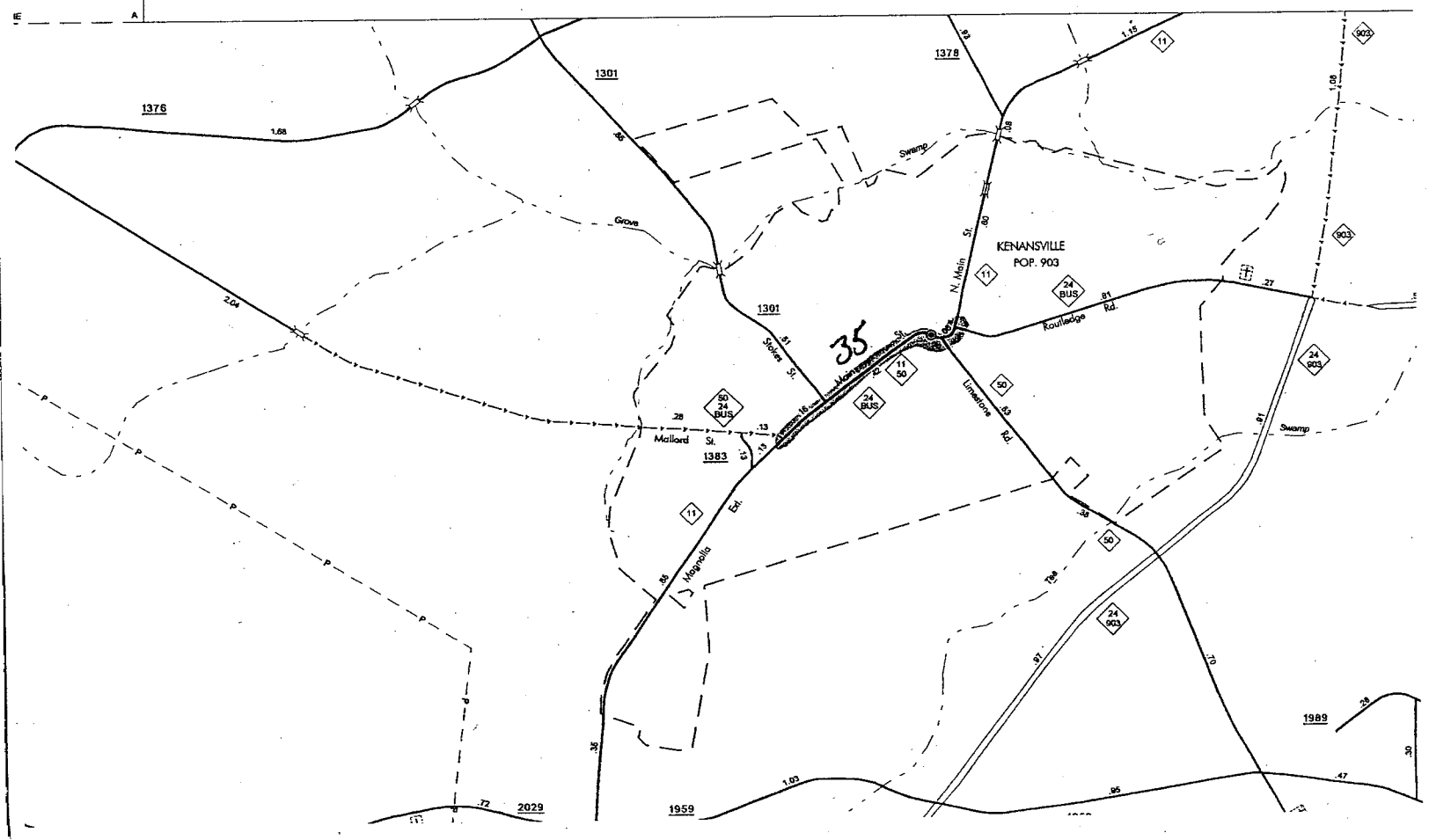

1376
1301
1378
Swamp
Grove
KENANSVILLE
POP. 903
N. Main St.
Routledge Rd.
Stokes St.
Main St.
Limestone Rd.
Mallard St.
1383
Magnolia Ext.
Swamp
1989
2029
1959

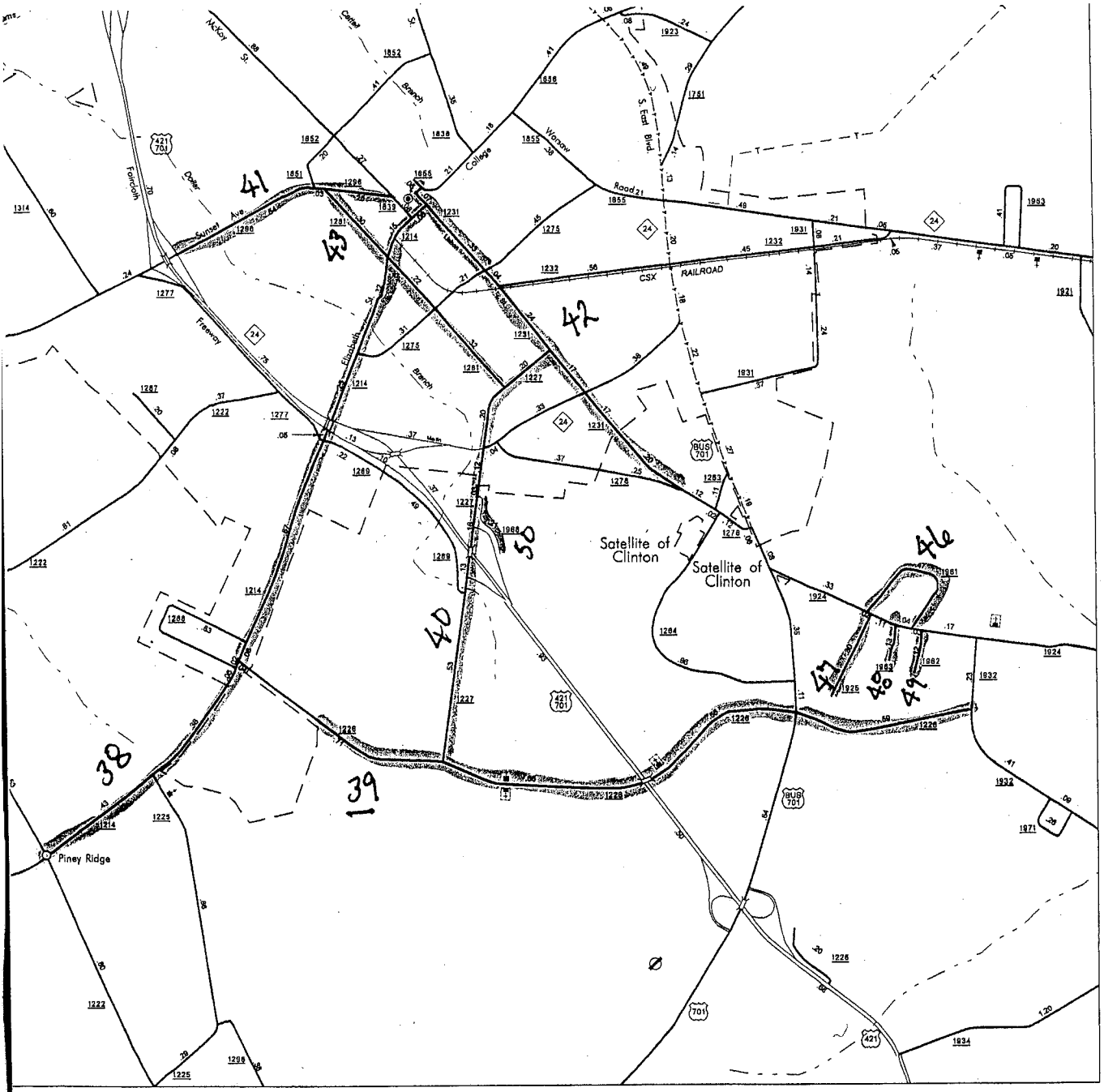

Clinton
Pop. 9,484

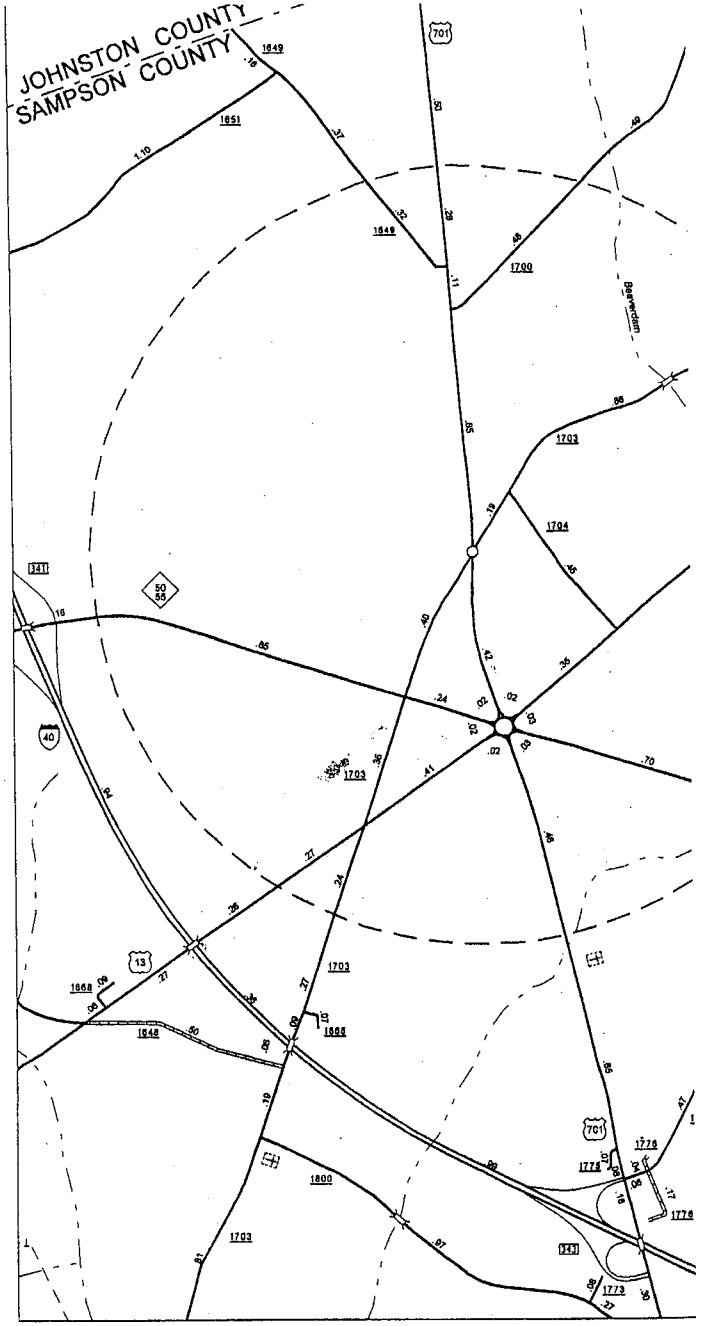

Newton Grove
Pop. 545

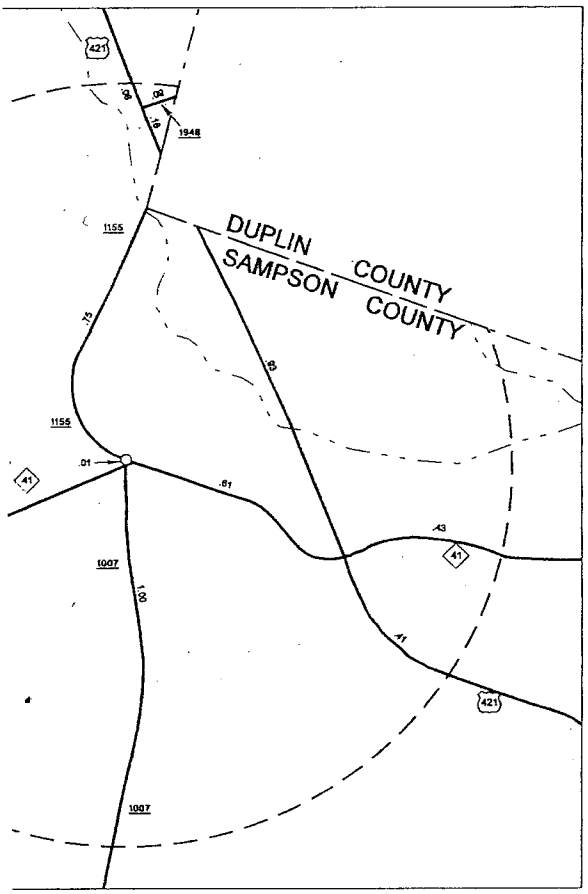

Harrells
Pop. 197

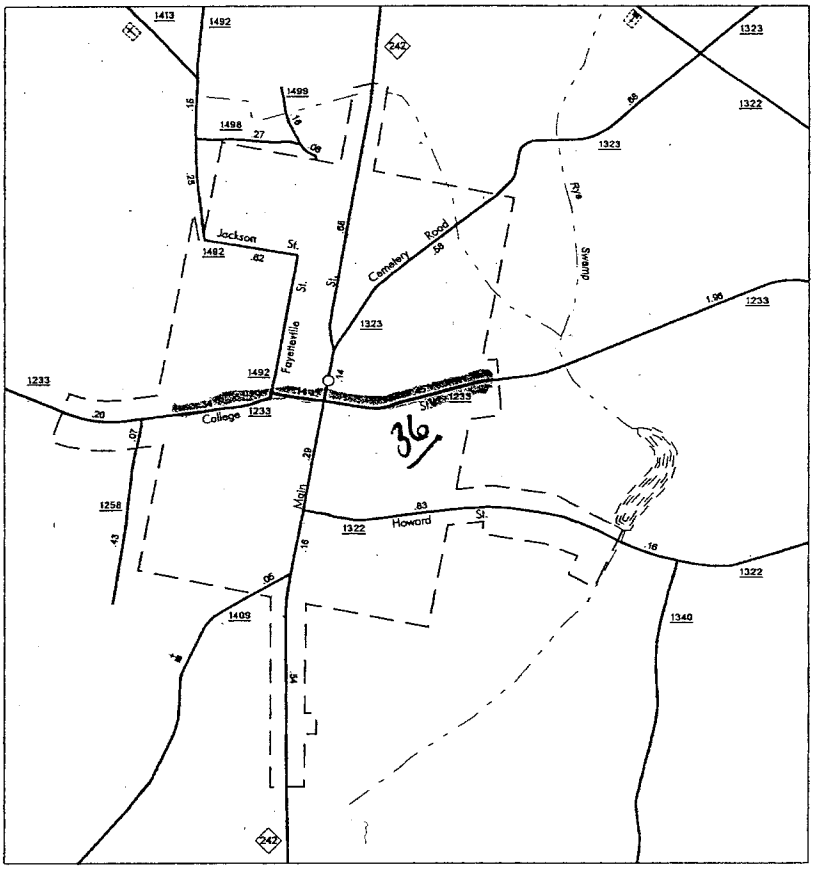

Salemburg
Pop. 416

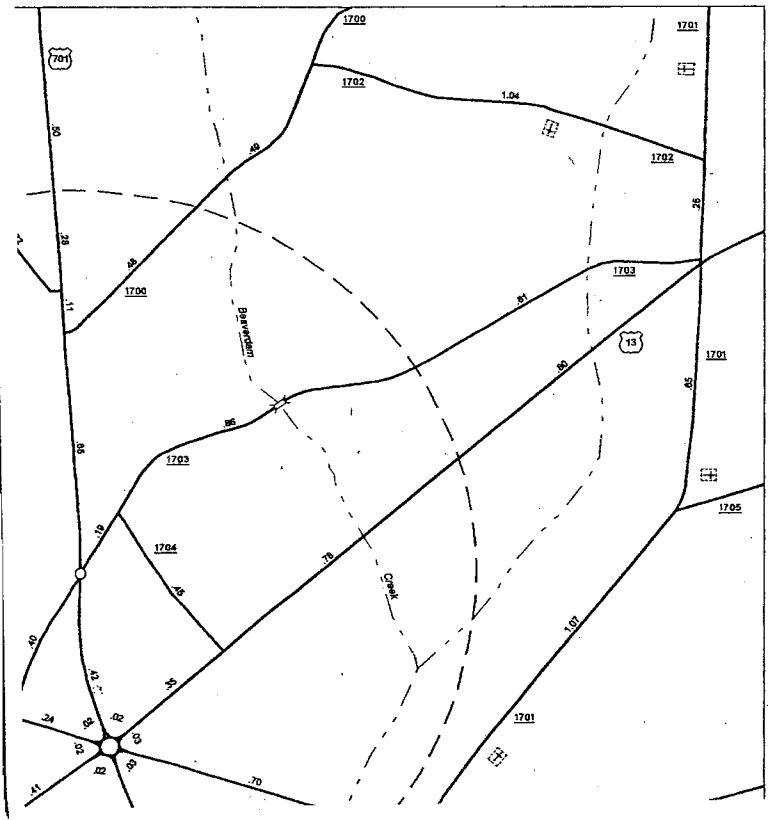

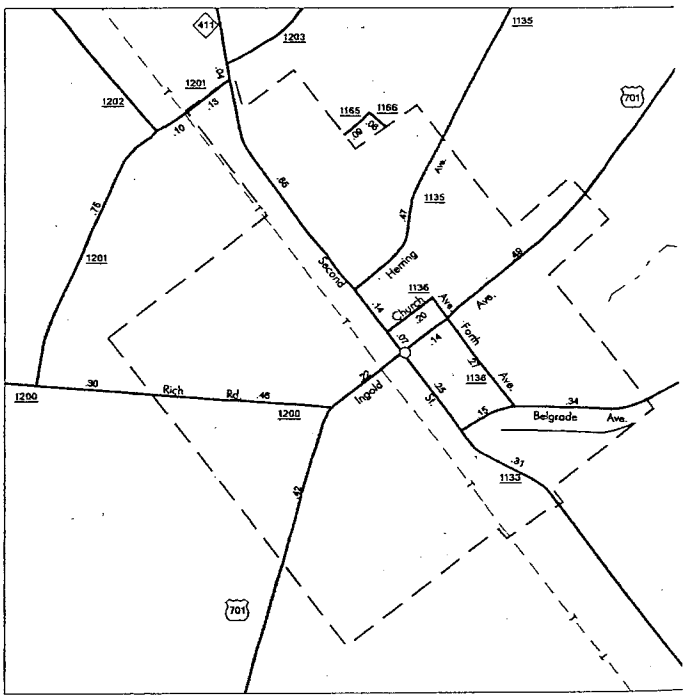

Garland
Pop. 794

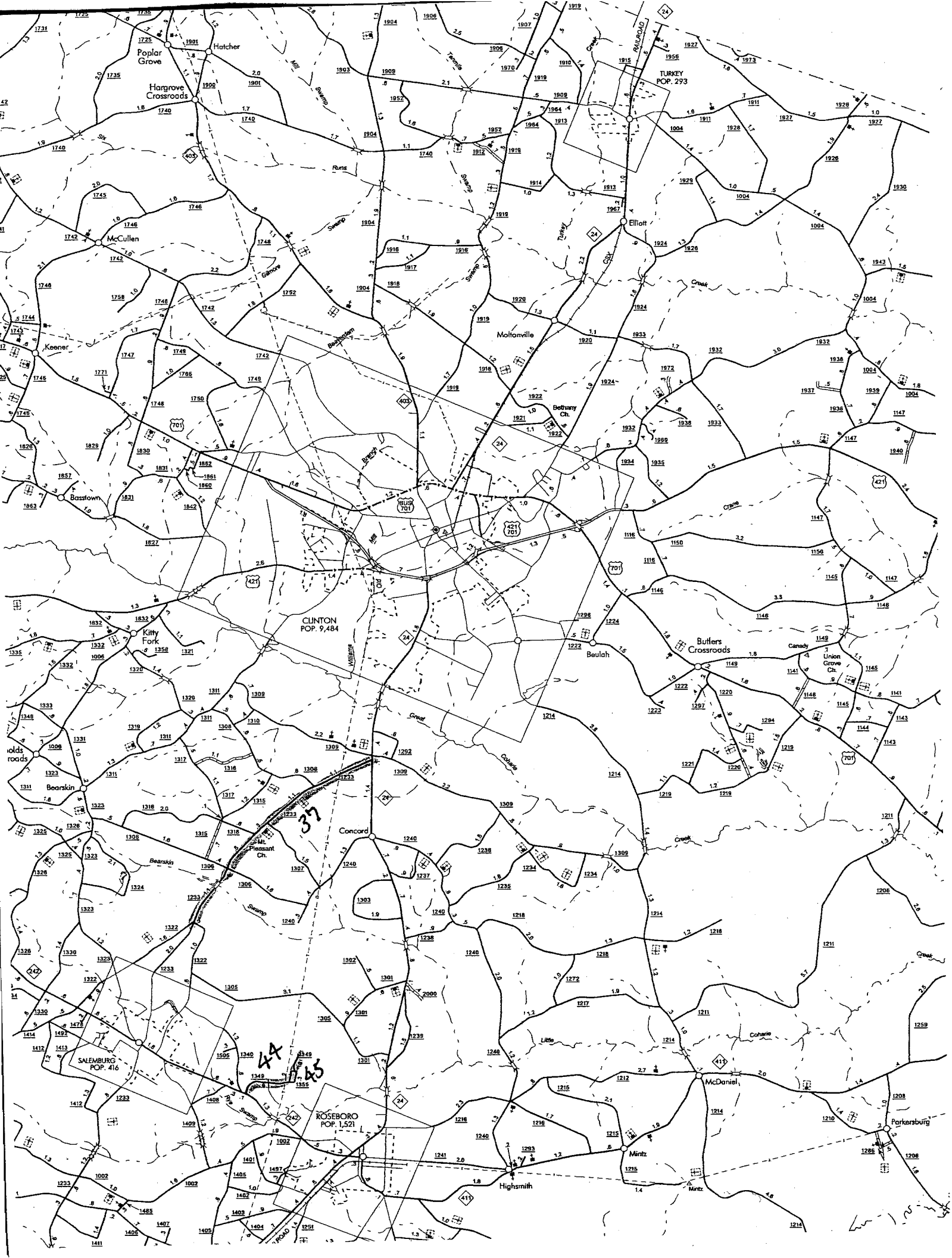
Poplar Grove
Hatcher
Hargrove Crossroads
TURKEY POP. 293
McCullen
Elliott
Keener
Mottonville
Bethany Ch.
Basstown
CLINTON POP. 9,484
Kitty Fork
Beulah
Butlers Crossroads
Union Grove Ch.
Bearskin
Concord
Mt. Pleasant Ch.
SALEMBURG POP. 416
ROSEBORO POP. 1,521
McDaniel
Mintz
Highsmith
Parkersburg
37
44
45