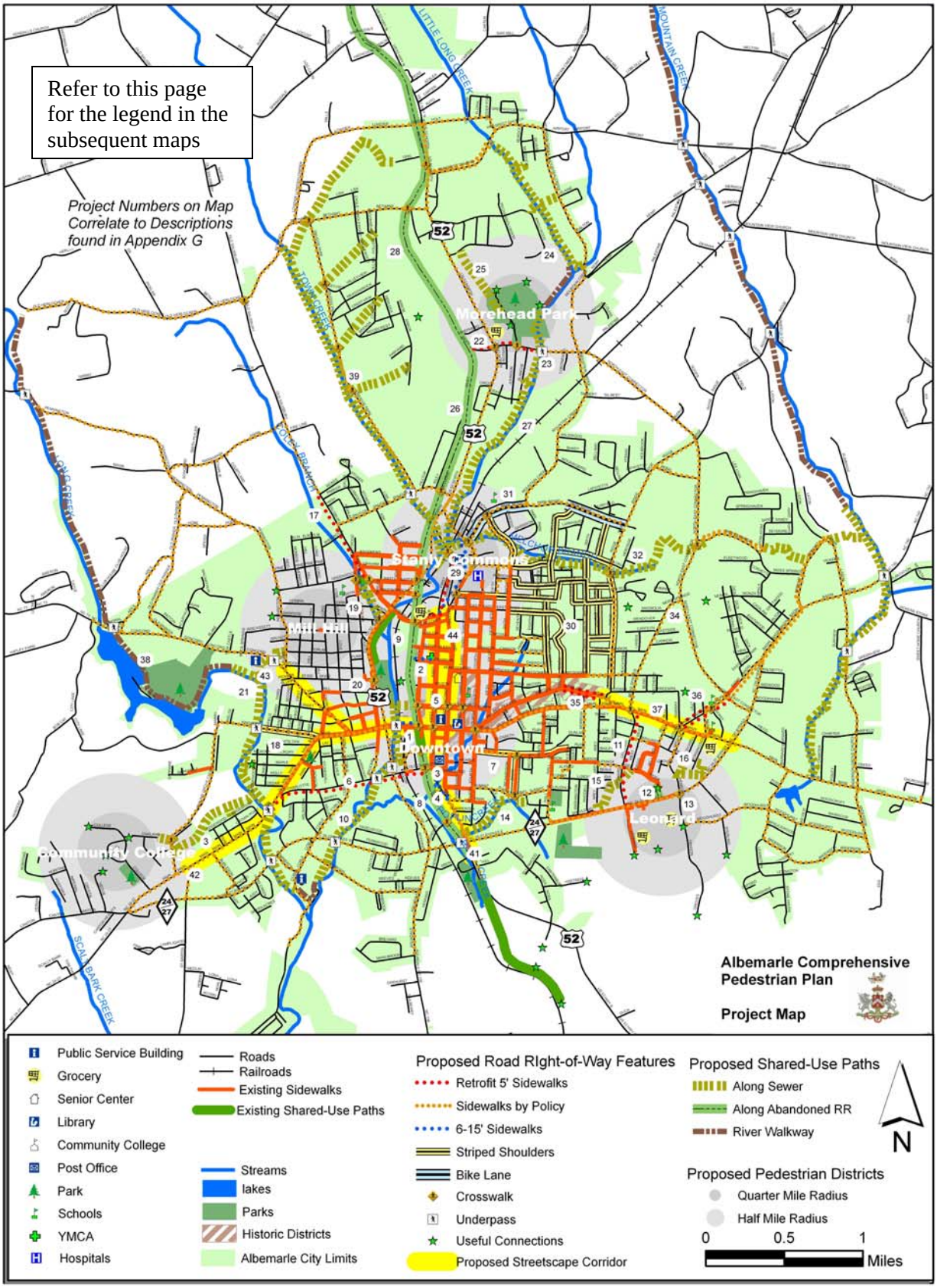
Refer to this page for the legend in the subsequent maps
Project Numbers on Map Correlate to Descriptions found in Appendix G
Morehead Park
Stanly Commons
Mill Hill
Downtown
Leonard
Community College
Albemarle Comprehensive Pedestrian Plan
Project Map
Public Service Building
Grocery
Senior Center
Library
Community College
Post Office
Park
Schools
YMCA
Hospitals
Roads
Railroads
Existing Sidewalks
Existing Shared-Use Paths
Streams
lakes
Parks
Historic Districts
Albemarle City Limits
Proposed Road RIght-of-Way Features
Retrofit 5' Sidewalks
Sidewalks by Policy
6-15' Sidewalks
Striped Shoulders
Bike Lane
Crosswalk
Underpass
Useful Connections
Proposed Streetscape Corridor
Proposed Shared-Use Paths
Along Sewer
Along Abandoned RR
River Walkway
N
Proposed Pedestrian Districts
Quarter Mile Radius
Half Mile Radius
0
0.5
1
Miles

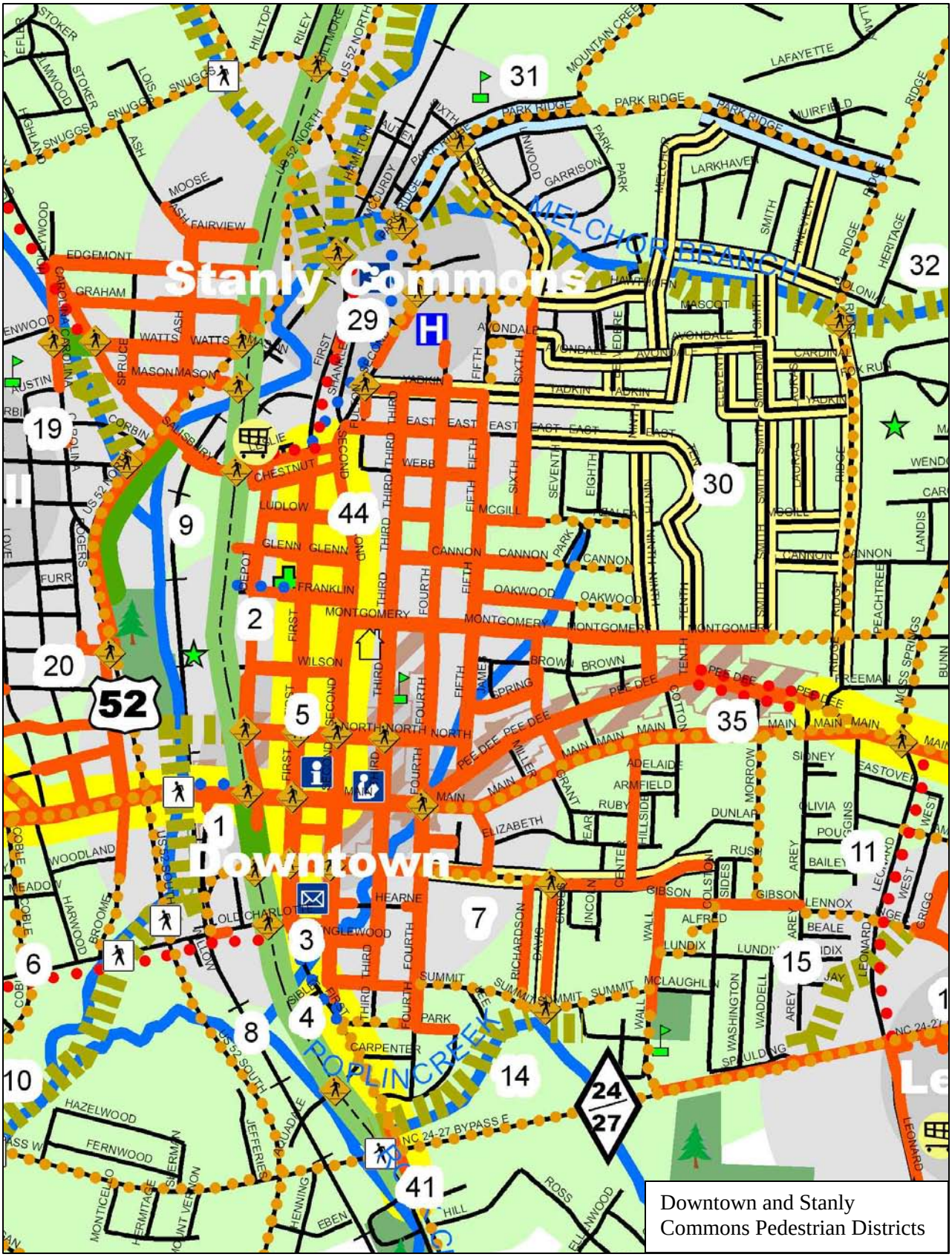

Downtown and Stanly Commons Pedestrian Districts

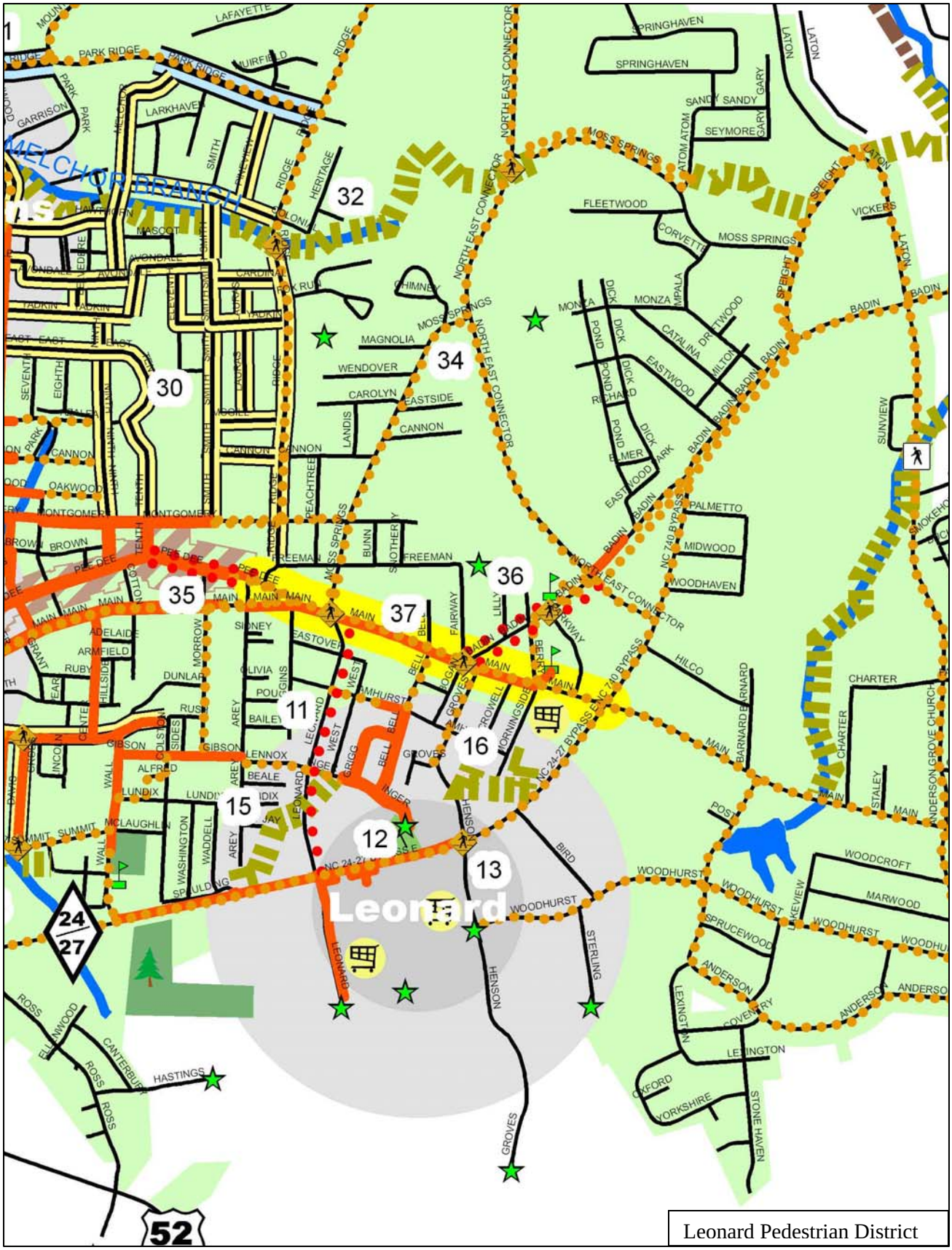

Leonard Pedestrian District

Mill Hill Pedestrian District

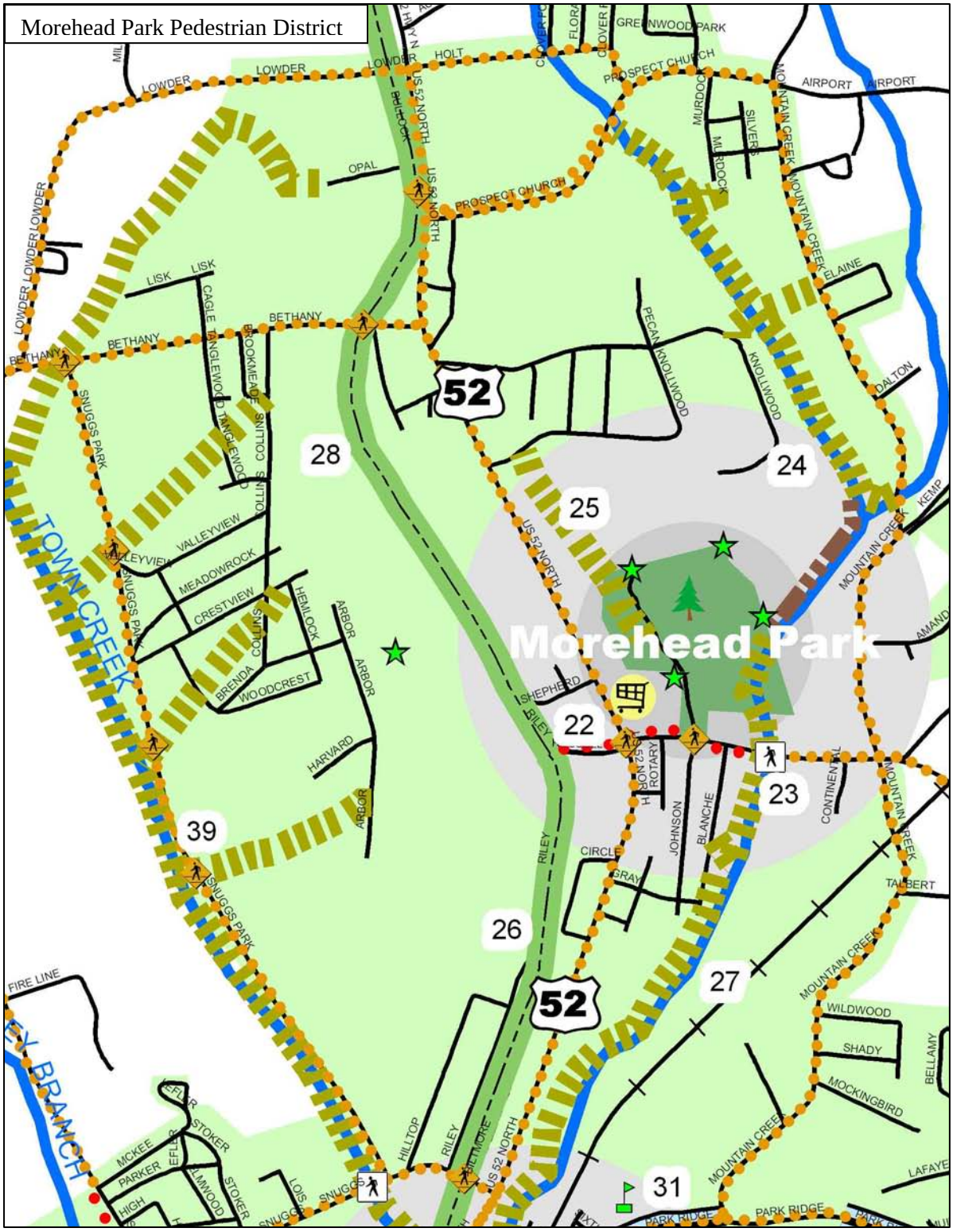
Morehead Park Pedestrian District
Morehead Park
TOWN CREEK
52
28
25
24
22
23
39
26
27
31
LOWDER
HOLT
GREENWOOD PARK
PROSPECT CHURCH
AIRPORT
US 52 NORTH
OPAL
LISK
BETHANY
CAGLE
TANGLEWOOD
BROOKMEADE
SNUGGS PARK
VALLEYVIEW
MEADOWROCK
CRESTVIEW
HEMLOCK
ARBOR
BRENDA
WOODCREST
HARVARD
PECAN KNOLLWOOD
KNOLLWOOD
ELAINE
DALTON
KEMP
MOUNTAIN CREEK
SHEPHERD
RILEY
ROTARY
JOHNSON
BLANCHE
CONTINENTAL
CIRCLE
GRAY
TALBERT
WILDWOOD
SHADY
MOCKINGBIRD
BELLAMY
FIRE LINE
STOKER
MCKEE
PARKER
HILLTOP
PARK RIDGE

Mill Hill
Community College
38
43
21
19
9
20
52
18
6
10
3
42
24
27
CONCORD
WISCASSETT
WALNUT
POPLAR
CORBIN
OAKWOOD
GREENWOOD
EDGEMONT
GRAHAM
PICKLER
EFIRD
BLUFF
MILL
CHURCH
KINGSLEY
WHITE OAK
HICKORY
MAPLE
HOLLY
CEDAR
OLD CHARLOTTE
LIBERTY
HAZELWOOD
FERNWOOD
OAKLAWN
COLLEGE
NORITAK
FOSTORIA
IMPERIAL
CRYSTAL
HEDGE
CANTON
CANTON HEIGHTS
NC 24-27
NC 24-27 BYPASS W
CITY LAKE
BOB CAT
AMERON
CAYCE
NC 73
APEX
OLD PARKER
PATTON
MACARTHUR
BLAKE
NEW CASTLE
ROCK SPRINGS
MABRY
WIELDS
SAPPHIRE
PARKWEST
ROLLINS GROVE CHURCH
EDGEWOOD
CROWN POINT
MAIN
BURLESON
SLACK
FREEDOM
JUDY
LONG CREEK
GREEN ACRES
COMMERCE
COBLE
ARLINGTON
CENTRAL
MILLIKAN
STONEWALL
PALMER
JACKSON
MEADOW
WOODLAND
HARWOOD
BROOMS
MONTICELLO
HERMITAGE
MOUNT VERNON
REEVES
FARMBROOK
MORGAN
CLUB HOUSE
CLUB HOUSE
Community College Pedestrian District